


LONELY PLANET

City Mazes, Lonely Planet (1st ed. Mar. 18)

ISBN 9781787013414

The perfect book for puzzle fans who love to travel, this fun, challenging and beautifully illustrated activity book takes readers on a journey across 30 of the world's greatest cities. Alongside famous sights like the Eiffel Tower and Empire State Building, each maze reveals hidden gems, flea markets, unusual shops, galleries, restaurants and more. Each destination in City Mazes is made from a geographically accurate street map and brought to life with Lonely Planet's trusted travel content. Interesting and intriguing facts shed light on what makes each place so special and unique, as well as providing insight and ideas to inspire a visit in real life.

kr. 139,00




Coastal California, Lonely Planet (6th ed. Mar. 18)

ISBN 9781786573605

This travelguide covers everything from Californian cuisine and Wine Country to Disneyland and the Californian way of life. Guide to the best beaches and outdoor activities. Special feature and itineraries for the Pacific Coast Highway. Inspirational photos and clear, easy-to-use maps.

kr. 219,00



Dublin, Lonely Planet (11th ed. Mar. 18)

ISBN 9781786574541

11th edition March 2018. 256 pages with colour highlights. A small country with a big reputation: a breathtaking landscape and fascinating, friendly people, whose lyrical nature is expressed in the warmth of their welcome. Dublin pull-out map; 3D illustrations; Wild Atlantic Way guide; City walks; Tracing your Irish heritage.

kr. 209,00



Greece, Lonely Planet (13th ed. Mar. 18)

ISBN 9781786574466

13th edition March 2018. 768 pages with colour highlights. Ancient sun-bleached ruins pierce blue skies as the Aegean laps at the endless coastline. And Greek culture is alive – passionate music, inspired cuisine, thrill-seeking activities. Athens pull-out map; Athens city walk; Palace of Knossos in 3D; Food and drink feature; Ancient culture guide.

kr. 249,00



Greek Islands, Lonely Planet (10th ed. Mar. 18)

ISBN 9781786574473

10th edition March 2018. 576 pages with colour highlights. The Greek Islands ignite the imagination and satisfy the soul with a history laced in mythical tales and told through ancient, sun-bleached ruins. Athens pull-out map; Palace of Knossos in 3D; Athens city walks; Island-hopping planner; Island cuisine feature.

kr. 219,00



Ireland, Lonely Planet (13th ed. Mar. 18)

ISBN 9781786574459

13th edition March 2018. 704 pages in full colour. A small country with a big reputation: a breathtaking landscape and fascinating, friendly people, whose lyrical nature is expressed in the warmth of their welcome. Dublin pull-out map; 3D illustrations; Wild Atlantic Way guide; City walks; Tracing your Irish heritage.

kr. 249,00

Moscow, Lonely Planet (7th ed. Mar. 18)

ISBN 9781786573667


7th edition March 2018. 288 pages in full colour. During any season, any hour of day, Moscow thrills visitors with its artistry, history and majesty. The Kremlin in 3D; Touring the metro; Museums and galleries; Diverting day trips.

kr. 209,00

Northern California, Lonely Planet (3rd ed. Mar. 18)

ISBN 9781786573612

576 pages including maps. Detailed information on camping, outdoors, road trips and scenic drives. Itineraries to make the most of your trip, including how to explore San Francisco by cable car. Annotated illustration of Alcatraz. Insider information on Californian cuisine.

kr. 219,00

Russia, Lonely Planet (8th ed. Mar. 18)

ISBN 9781786573629

8th edition March 2018. 704 pages with colour highlights. The world's largest country offers it all, from historic cities and idyllic countryside to artistic riches, epic train rides and vodka-fuelled nightlife. Kremlin illustrated highlight; Getting your visa; Full-colour metro maps; Hermitage illustrated highlight.

kr. 289,00

Southern Italy, Lonely Planet (4th ed. Mar. 18)

ISBN 9781786573674

4th edition March 2018. 320 pages in full colour. Italy's north may have the euros, but the south has the soul. Sun-bleached and weathered, this is Italy at its most ancient, complex and contradictory. Pompeii in 3D; Eat & drink like a local; The southern way of life; Understand the mafia.

kr. 219,00


Southwest USA, Lonely Planet (8th ed. Mar. 18)

ISBN 9781786573636

8th edition March 2018. 576 pages including maps. In depth coverage of Las Vegas and Nevada, Arizona, New Mexico, Utah and Southwestern Colorado. Comprehensive planning information, including top experiences and travelling with children. Route 66 and scenic drives chapter. Easy-to-use maps and inspirational images.

kr. 239,00


St Petersburg, Lonely Planet (8th ed. Mar. 18)

ISBN 9781786573650

8th edition March 2018. 288 pages with colour highlights. The sheer grandeur and history of Russia's imperial capital never fails to amaze, but this is also a city with a revolutionary spirit. History of the Hermitage; Architectural styles; Arts and literature; Cruises and guided tours.

kr. 209,00


USA's Best Trips: 52 Amazing Road Trips (3rd ed. Mar. 18)

ISBN 9781786573599

From the Pacific Coast Highway and Natchez Trace Parkway, to coastal New England and the Rocky Mountains, we present the best American road trips and escapes by car. With classic and lesser-known routes, plus highlights of unmissable sights and activities, it'll help any motorist get the most from their trip, whether it's a two-day drive or week-long tour.

kr. 249,00



World's Best Bowl Food, The, Lonely Planet (1st ed. Mar. 2018)

ISBN 9781787012653

Hearty and healthy, bowl food is very hip right now. We've selected 100 of the most authentic and delicious dishes from around the world and tell you how to make them. From Vietnamese pho and New England chowder to Persian salads and Welsh broth, these are the meals that speak the international language of comfort.

- 100 mouthwatering recipes to re-create
- Beautiful, full-colour images throughout
- Includes the history and origin of each dish

kr. 139,00



LONELY KIDS

First Words Italian, Lonely Planet (1st ed. Mar. 2018)

ISBN 9781787012677

Help young children unlock the Italian language while travelling with First Words Italian. Brought to you by Lonely Planet Kids, an imprint of Lonely Planet, the world's leading travel guide and phrasebook publisher, this is a beautifully illustrated introduction to the Italian language. Get the whole family prepared for and excited about an upcoming trip by learning 100 travel-relevant Italian words - from food and transport, to animals and weather. Each double page features one word with a simple pronunciation guide paired with a

kr. 129,00



bold, fun illustration to give the word a context that will make remembering the new vocabulary that much easier and fun!

First Words Japanese, Lonely Planet (1st ed. Mar. 2018)

ISBN 9781787012691

Help young children unlock the Japanese language while travelling with First Words Japanese. Brought to you by Lonely Planet Kids, an imprint of Lonely Planet, the world's leading travel guide and phrasebook publisher, this is a beautifully illustrated introduction to the Japanese language. Get the whole family prepared for and excited about an upcoming trip by learning 100 travel-relevant Japanese words - from food and transport, to animals, weather and amenities. Each double page features one word with a simple pronunciation guide paired with a bold, fun illustration to give the word a context that will make remembering the new vocabulary that much easier and fun!

kr. 129,00



First Words Mandarin, Lonely Planet (1st ed. Mar. 2018)

ISBN 9781787012714

Help young children unlock the Mandarin language while travelling with First Words Mandarin. Brought to you by Lonely Planet Kids, an imprint of Lonely Planet, the world's leading travel guide and phrasebook publisher, this is a beautifully illustrated introduction to the Mandarin language. Get the whole family prepared for and excited about an upcoming trip by learning 100 travel-relevant Mandarin words - from food and transport, to animals, weather and amenities. Each double page features one word with a simple pronunciation guide paired with a bold, fun illustration to give the word a context that will make remembering the new vocabulary that much easier and fun!

kr. 129,00



LONELY POCKET

Moscow & St Petersburg Pocket, Lonely Planet (1st ed. Mar. 18)

ISBN 9781787011236

1st edition March 2018. 192 pages in full colour. During any season, any hour of day, Moscow thrills visitors with its artistry, history and majesty. The sheer grandeur and history of St Petersburg, Russia's imperial capital, never fails to amaze, but this is also a city with a revolutionary spirit. Pull-out city map; full-colour, pocket-sized guidebook; the city's best walking tours.

kr. 119,00



MICHELIN

Bangkok 2018, Michelin Restaurants

ISBN 9782067225886

The Bangkok MICHELIN guide 2018 will launch by December this year, marking its inaugural recognition of the best restaurants and hotels in the Land of Smiles. Both fine-dining restaurants as well as street food stalls are expected to be covered in the Bangkok guide. Its launch also marks the start of a 5-year project between Michelin group and the Tourism Authority of Thailand (TAT). "The launching of the French-based MICHELIN guide will lure more international tourists," says TAT governor Yuthasak Supasorn in an interview with Bangkok Post. Tourism and Sports Minister Kobkarn Watt-

kr. 199,00




anavrangkul also highlighted that the guide will add value to the restaurants and eateries that will receive stars. "It's a good time to drive Thailand to become a quality leisure destination over the next five years," says Kobkarn.

Main Cities of Europe 2018, Michelin Hotels & Restaurants

ISBN 9782067223783

Enjoy the best of hotels and restaurants in Europe, with MICHELIN Main cities of Europe! This year, 3000 hotels and restaurants have been selected for the constant quality of their services. MICHELIN Guide Europe caters for individual tastes and budgets: from Bib Gourmand for an affordable and enjoyable meal and starred restaurants for special occasions in 36 cities across 20 different countries...You can also choose a hotel in all confidence from cosy guesthouses to luxury hotels. The MICHELIN red Guide to Europe will open your appetite with its short and inviting description for each venue illustrated with colour photographs. To add to your Michelin experience, you will also find a lively introduction to big cities and information on tourist sights and attractions.

kr. 229,00



Barcelona, Michelin City Plan 41

ISBN 9782067228320

Updated for 2018 a new refreshing modern look, with clearer mapping making it easier to read and navigate your way around Barcelona. Discover Barcelona by foot, car or bike using Michelin Barcelona City Plan (scale 1/12,000 cm). In addition to Michelin's clear and accurate mapping, this city plan will help you explore and navigate across Barcelona's different districts thanks to its full index, its comprehensive key showing places of interest and tourist attractions, as well as practical information on public transport leisure facilities, service stations and shops!

kr. 96,00



Bruxelles - Brussel, Michelin City Plan 44 (Rev. ed. May 18)

ISBN 9782067228894

Revideret bykort over Bruxelles med udførligt vejnavneregister. Alle seværdigheder og vigtige offentlige bygninger er indtegnet, ensrettede gader er markeret med retningspile. Målestok 1:17.500.

kr. 96,00




Lisbon - Lisboa, Michelin City Plan 39 (Rev. ed. May 18)

ISBN 9782067228887

Updated for 2018 a new refreshing modern look, with clearer mapping making it easier to read and navigate your way around Lisbon. Discover Lisbon by foot, car or bike using Michelin Lisbon City Plan (scale 1/11,000 cm). In addition to Michelin's clear and accurate mapping, this city plan will help you explore and navigate across Lisbon's different districts thanks to its full index, its comprehensive key showing places of interest and tourist attractions, as well as practical information on public transport leisure facilities, service stations and shops!

kr. 96,00



Madrid, Michelin City Plan 42

ISBN 9782067228337

Updated for 2018 a new refreshing modern look, with clearer mapping making it easier to read and navigate your way around Madrid. Discover Madrid by foot, car or bike using Michelin Madrid City Plan (scale 1/12,000 cm). In addition to Michelin's clear and accurate mapping, this city plan will help you explore and navigate across Madrid's different districts thanks to its full index, its comprehensive key showing places of interest and tourist attractions, as well as practical information on public transport leisure facilities, service stations and shops! For meetings, shopping trips or simply exploring, let MICHELIN CITY PLANS show you way!

kr. 96,00



Southern France, Michelin National Map 725

ISBN 9782067228733

MICHELIN National Map Southern France (map 725) will give you an overall picture of your journey thanks to its clear and accurate mapping scale 1/1 000 000. Our map will help you easily plan your safe and enjoyable journey in Southern France thanks to a comprehensive key, a complete name index as well a clever time & distance chart. Michelin's driving information will help you navigate safely in all circumstances. In addition, MICHELIN National Map Southern France is cross-referenced with the famous MICHELIN Green Guide highlighting destinations worth stopping for! With MICHELIN National Maps, find more than just your way!

kr. 96,00




DIVERSE

AA Road Map Britain 3: South East England, Collins

ISBN 9780749579036

AA Road Map South East England is a practical and slimline, foldable map from the experts at the AA. Encased in a durable, weatherproof cover, the mapping is produced at a scale of 3 miles to 1 inch (1:200,000 / 2km to 1cm) combining clear design, an easy-to-read scale and more road detail to ensure that you never lose your way. Also included are toll points, service areas, road numbers, motorways, dual carriageways and wide narrow local roads, National Parks and other places of interest.

kr. 89,00




Glasgow: Illustrated Map - Collins Discovering

ISBN 9780008266912

Rev. edition 2018. Glasgow, the largest city in Scotland, is on the itinerary of many visitors to the country. This updated map displays delightful watercolour mapping, with individual paintings of all the main sights and landmarks in the city. Covers the centre of Glasgow from the Botanic Gardens in the north and the new Riverside Museum to the west to the 12th century Cathedral and the gritty Barras Market to the east. Further mapping stretches southwest to Pollok Park and the Burrell Collection. Scale 1:5.600

kr. 79,00




Ireland Road Map, Collins

ISBN 9780008270353

Handy colour map of the whole of Ireland packed with detail and featuring clear and detailed mapping at a scale of 6.5 miles to 1 inch, ideal for easy journey planning. An essential purchase for motorists and perfect for both residents and visitors to Ireland. FEATURES:

- All motorways, classified roads and many minor roads.
- Places of tourist interest shown on the mapping.
- Indexed street maps of 11 cities and towns - Dublin, Belfast, Cork, Limerick, Londonderry (Derry), Galway, Bangor, Waterford, Dun Laoghaire, Drogheda and Killarney.

kr. 89,00



HEMA MAPS

Melbourne and Region

ISBN 9781876413965

13th edition 2018. The Melbourne and Region map features a primary map of Greater Melbourne (1:115,000) that includes highways, major roads and local streets, as well as 24-hour fuel, parks and caravan parks. On the reverse is a Melbourne CBD map with accommodation, shopping and other places of interest pinpointed, along with train and tram network maps and a Melbourne Region map.

kr. 129,00




ITM

Brazil South & East Coast Travel Reference Map

ISBN 9781771290876

Brasil is such a large country that it needs two maps to cover it adequately. This map covers the country from the southern most point to Sao Luis on the northern coast and inland as far as Brasilia. Scale 1:2,2 mio. This is where 80% of the country lives and where 95% of the tourists visit. The interior and Amazon region will be covered separately. This map includes separate inset maps of both Rio and Sao Paulo and shows the extensive motorway network of Brasil to good advantage. The top attractions of the region are noted, such as Iguazu Falls, Sugar Loaf, Brasilia, and Salvador.

kr. 110,00




Calgary & Southern Alberta Travel Reference Map

ISBN 9781771291637

Falset kort i målestokken 1:10.000 over Calgary og 1:1.000.000 over det sydlige Alberta. Indsatte bykort over Edmonton og Banff. Kortet dækker fra grænsen til USA i syd og Jasper National Park i nord samt fra Western Saskatchewan til British Columbia.

kr. 110,00




Ireland with Dublin and Belfast Travel Reference Map

ISBN 9781771293617

Our approach has been to combine the island on one side with detailed city maps of Belfast and Dublin on the reverse side. The island of Eire is divided into two parts: Ulster, or Northern Ireland being part of the United Kingdom (Britain) and the larger southern portion forming the independent Republic of Ireland. Both portions have very interesting points of interest and as far as mapping goes, form one entity. The scale is 1:12.500 for Dublin and Belfast and 1:550.000 for Ireland.

kr. 110,00



Japan West & Central Railway & Road Travel Reference

ISBN 9781771293860

Japan is too large and densely populated a country to show effectively on one map while showing all the attractions and smaller towns of the country. With this map, we are attempting to concentrate on the way the vast majority of visitors travel around Japan - by rail. The road network is still shown in excellent detail, but the rail routes that connect Tokyo to Osaka, Kyoto, and Hiroshima, and to the northern coastal cities of Nigata and Kanazawa are the way most visitors to Japan explore the country. The scale is 1:670.000.

kr. 110,00



Laos Travel Reference Map

ISBN 9781771294379

Falset dobbeltsidet kort i målestokken 1:750.000. Indsatte kort over Vientiane i 1:16.000 og Luang Prabang. Med register.

kr. 110,00




Los Angeles and Southern California Travel Reference Map

ISBN 9781771294362

This updated version of one of America's great urban areas adds a brand new feature, the city's Top Attractions. Universal and Paramount Studios top the list, but the Hollywood Walk of Fame is probably more visited than any other sidewalk on the planet. The Santa Monica Pier and its nearby Route 66 information office are great attractions, as is Sunset Boulevard. The reverse side of the sheet covers southern California from the Mexican border north to San Francisco and east to Palm Springs noting. Los Angeles in scale 1:15.000 and Southern California in 1:800.000.

kr. 110,00




Tel Aviv - Jaffa & Central Israel Travel Reference Map

ISBN 9781771297967

We decided to do a map that combined the newish city of Tel Aviv with its older and more exotic neighbour, Jaffa, which is currently dominated by those of a non-Jewish orientation. Jaffa is the ancient port used by Phoenicians, Greeks, Romans, and traders plying the Silk Road to China. Its old town is quite compact and a treat to explore. Tel Aviv is a cultured and sensible Mediterranean city with gorgeous beaches, modern buildings, and a feeling of prosperity. Tel Avia in 1:12.000 and Central Israel in 1:220.000.

kr. 110,00




Warsaw & Poland East Travel Reference Map

ISBN 9781771298995

2. udgave 2018. Falset kort i målestokken 1:9.000 med register og oversigtskort over indfaldsveje.

kr. 110,00




KOMPASS

Dolomiten - Dolomites, Kompass Wandern, Rad & Skitouren 672

ISBN 9783990443910

4 Wanderkarten mit Radrouten. Maßstab 1:25.000. Die Berggruppe der Dolomiten, ein Teil der Südalpen, liegt zwischen dem Pustertal, dem Etsch- und Eisacktal in Südtirol, dem Fleimstal im Trentino und dem Piavetal in der Provinz Belluno. Hauptorte der Dolomiten sind Cortina, Agordo und San Martino di Castrozza. Ihr Zentrum bilden vier Täler, in denen ladinisch gesprochen wird: Gröden, Hochabtei, Buchenstein und das Fassatal. Am Rand der Dolomiten liegen die Städte Bruneck, Brixen, Bozen und Belluno.

kr. 189,00



MOON HANDBOOKS

Amsterdam, Moon Handbooks (1st ed. Mar. 18)

ISBN 9781631212352

Join Amsterdam local Audrey Sykes on an unforgettable adventure. With her unique perspective and advice you can trust, Moon Amsterdam has everything you need to know to explore like a local. Moon Amsterdam shows travelers the best way to experience all Amsterdam has to offer—from the true stereotypes of tulips blossoming between the ancient cobblestones and a frosty beer around every corner, to the secret attractions that are just a bike or boat ride away. Sykes

kr. 248,00



includes unique trip ideas, including The Best of Amsterdam, Bruges, and Brussels, Amsterdam by Bicycle, and Beer for Connoisseurs.

Coastal Oregon, Moon Handbooks (7th ed. Mar. 18)

ISBN 9781631217364

Make Your Escape with Moon Travel Guides! Discover incredible hiking, camping, seafood, and wildlife along this picturesque coastline with Moon Coastal Oregon. Inside you'll find: Flexible, strategic itineraries that can be adapted for your schedule, including: "Coastal Road Trip," "Coastal Camping," "Trails and Tidepools," "Save It for a Rainy Day," "Cozy Seaside Inns," "Foraging the Coast," "Surf Oregon," "Top 10 Photo Ops," and "Undiscovered Beaches" Honest advice on when to go, how to get around, and where to stay, from quaint coastal B&Bs to camping in the redwoods. Full color photos and detailed maps throughout* Expert insight from Oregon locals Judy Jewell and Bill McRae.

kr. 225,00



Georgia, Moon Handbooks (8th ed. Mar. 18)

ISBN 9781631216558

Admire classic antebellum architecture, treat yourself to the best barbeque in the country, and bask in the laid-back charm of the Peach State with Savannah native Jim Morekis in Moon Georgia. What You'll Find in Moon Georgia: First-hand perspective from Georgia native Jim Morekis on his home state. Over 30 detailed, easy-to-use maps for navigating independently. Strategic itineraries for every trip and budget, including: The Best of Georgia, Civil War Sites, Mountains and Marshes, Georgia's Musical Legacy, and Red Clay Writers. Focused coverage of Atlanta, North Georgia, Piedmont, Middle Georgia, Savannah, South Georgia, and The Golden Isles.

kr. 279,00



Havana, Moon Handbooks (2nd ed. Mar. 18)

ISBN 9781631217173

Experience the Life of the City! Discover what countless literary icons have: an amalgam of stunning architecture, compelling history, and world-class cuisine. Fall in love with Havana with Cuba expert Christopher P. Baker's Moon Havana. What You'll Discover in Moon Havana: Expert, knowledgeable perspective from Christopher P. Baker on the capital of the country he has studied for decades. Full-color photos and detailed, easy-to-use maps for getting around on your own. Strategic itineraries for every trip and budget, including: The Best of Havana in 5 Days, Viva la Revolucion!, Havana's Musical Feast, and Cars, Cigars, and Cabarets.

kr. 248,00



South Carolina, Moon Handbooks (7th ed. Mar. 18)

ISBN 9781640492462

Warm, sultry air, incomparable seafood, and distinctive Southern hospitality: from the creative hub of Charleston to the mossy, laidback Lowcountry, see what sets the Palmetto State apart with Moon South Carolina. What You'll Find in Moon South Carolina: Unique perspective from Jim Morekis on the state that has captivated him since childhood. Detailed, easy-to-use maps and handy reference photos for navigating independently. Essential information on accommodations, recreation, and transportation. Focused coverage of Charleston,

kr.279,00



Myrtle Beach and the Grand Strand, Hilton Head and the Lowcountry, Columbia and the Midlands, Greenville, and the Upstate.

TIME OUT

New York Shortlist, Time Out (10th ed. Nov. 17)

ISBN 9781780592589

Time Out's Shortlist New York pocket guide selects the very best that New York has to offer. Our expert local authors introduce New York's past and present with their trademark appreciation of contemporary culture and in-depth coverage of the city's architectural and artistic treasures. The Time Out Shortlist guide to New York provides insight into the most compelling attractions with our Top 10 New York sights highlighted and listings that are bang up to date with cafes, restaurants, shops and the pick of venues to visit after dark.

kr. 126,00




Rome Shortlist, Time Out (8th ed. Mar. 18)

ISBN 9781780592596

Time Out's Shortlist pocket guide selects the very best that Rome has to offer. Our expert local authors introduce Rome's past and present with their trademark appreciation of contemporary culture and in-depth coverage of the city's architectural and artistic treasures. The guide provides insight into the most compelling attractions and listings that are bang up to date with cafes, restaurants, shops and the pick of venues to visit after dark. The book's easy to use format, suggested itineraries, selected listings, coverage of main sights and detailed mapping make it the perfect pocket-sized companion for a visit to the city.

kr. 126,00



TRAILBLAZER

Dorset & South Devon Coast Path: Plymouth to Poole Harbour (2nd ed. Feb. 18)

ISBN 9781905864942

Comprehensive, all-in-one guide to walking the Dorset & South Devon Coast Path, the third and last section of the South West Coast Path National Trail. The walking guide includes: 88 large-scale walking maps at just under 1:20,000 - showing route times, places to stay, places to eat, points of interest and much more. 29 town plans, 14 colour stage maps showing hills and descents, and 2 colour overview maps. Places to stay with reviews - pubs, hotels, B&Bs, hostels, bunk-houses, campsites. Places to eat with reviews - tearooms, cafes, takeaways, pubs, restaurants. What to see along the way - historical, cultural and geographical background information.

kr. 179,00

