


LONELY PLANET

Amazing Architecture: A Spotters Guide, Lonely Planet (1st ed. Apr. 18)

ISBN 9781787013421

The next in our Spotter's Guide series reveals 120 of the world's great human constructions and where to find them, from cloud-piercing skyscrapers and ancient sites to classic buildings and contemporary designs. Packed with facts, maps and photos, it's a fun and fascinating introduction to the sublime, the strange and everything in between. When we travel it's often to see a building - the Taj Mahal, the Leaning Tower of Pisa, the Eiffel Tower. They're things of beauty, symbols of their age and emblems of human endeavour.

kr. 119,00



Eastern USA, Lonely Planet (4th ed. Apr. 18)

ISBN 9781786574602

4th edition April 2018. 672 pages with colour highlights. The travel guide includes New York, Boston and New England, Washington DC, Florida, New Orleans and the southern states, and Chicago and the Great lakes area.

3D illustrations of New York's Central Park and Metropolitan Museum of Art and DC's National Mall. Full-colour maps of NYC and Washington DC.

kr. 239,00



Los Angeles, San Diego & Southern California, Lonely Planet (5th ed. Apr. 18)

ISBN 9781786572493

5th edition April 2018. 512 pages with colour highlights. Ruggedly good looking, deeply creative, with a sunny disposition to boot...if LA were on Tinder, the app would crash. Full-colour LA maps and images; Disneyland Trip Planner; Beaches of Southern California; Highlights of Las Vegas.

kr. 239,00



Trans-Siberian Railway, Lonely Planet (6th ed. Apr. 18)

ISBN 9781786574596

6th edition April 2018. 416 pages with colour highlights. Snow-dusted or sun-kissed steppe and taiga, the Gobi Desert and the Great Wall - the Trans-Siberian routes unite landscapes and experiences into the journey of a lifetime. Trans-Mongolian route; Trans-Manchurian route; Baikal-Amur Mainline; Moscow and Beijing.

kr. 239,00



USA, Lonely Planet (10th ed. Apr. 18)

ISBN 9781786574480

10th edition April 2018. 1216 pages with colour highlights. The great American experience is about so many things: bluegrass and beaches, snow-covered peaks and redwood forests, restaurant-loving cities and big open skies. USA's national parks; Road trips and scenic drives; American cuisine; Guide to Central Park.

kr. 279,00



Western USA, Lonely Planet (4th ed. Apr. 18)

ISBN 9781786574619

4th edition April 2018. 480 pages with colour highlights.

The guide includes California, the Pacific Northwest, the Rocky Mountains and the Southwest.

3D illustrated feature on Alcatraz, plus details on the region's best road trips.

Full-colour San Francisco maps. Includes following states:

California, Washington, Oregon, Idaho, Montana, Wyoming, Colorado, Utah, Nevada, New Mexico and Arizona.

kr. 239,00



LONELY KIDS


Brain Teasers, Lonely Planet (1st ed. Apr. 2018)

ISBN 9781787013148

Packed with number and logic puzzles, riddles, dingbats, codes and much more, this fun and challenging travel-themed activity book is perfect for car journeys, vacations and rainy days-and provides a great test for both kids and adults.

- Puzzles increase in difficulty through the book
- Keeps kids occupied on short and long trips
- Helps to develop logic and reasoning skills

kr. 119,00




My Holiday Drawing Journal, Lonely Planet (1st ed. Apr. 2018)

ISBN 9781787013162

Pencils and colouring pens at the ready! In this fun and interactive book, kids can learn to sketch, illustrate and colour in. With sections on how to draw people and understanding perspective, plus step-by-step instructions and imaginative prompts and ideas, it'll inspire any child to get creative on their next trip.

- Lots of space to sketch, draw and colour
- Filled with imaginative prompts and ideas
- Introduces kids to new skills and techniques

kr. 129,00



My Holiday Scrapbook, Lonely Planet (1st ed. Apr. 2018)

ISBN 9781787013186

This colourful and fun scrapbook provides a place for children to collect and store mementoes from their travels. There's plenty of space to stick in tickets, photos and other souvenirs collected from any trip. Includes a page of stickers and a pouch to keep memories safe.

- Helps keep items safe and in one place
- Plenty of room for kids to get creative
- Ideas to help younger ones get started

kr. 119,00



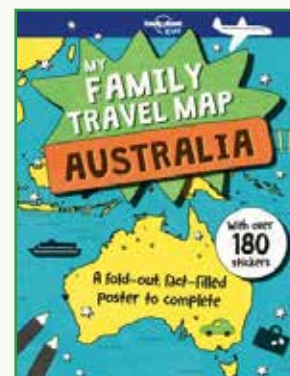
LONELY MAPS

My Family Travel Map Australia, Lonely Planet (1st ed. Apr. 2018)

ISBN 9781787013209

Introduce kids to Australia and help them plan their next family trip with this giant fold-out continental map. Bright and colourful, it unfolds into a detailed poster ready for kids to personalise by adding stickers to mark their family's travels and favourite places. But that's not all! Flipping the map over reveals lots of fun facts to learn along the way. With 180 stickers. Great for wummer holidays and trip planning.


kr. 139,00



My Family Travel Map Europe, Lonely Planet (1st ed. Apr. 2018) kr. 139,00

ISBN 9781787013216

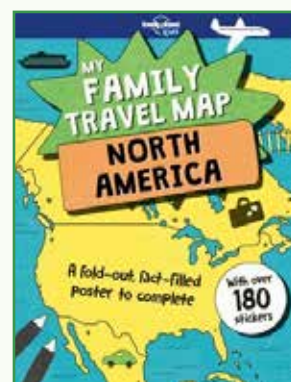
Introduce kids to Europe and help them plan their next family trip with this giant fold-out continental map. Bright and colourful, it unfolds into a detailed poster ready for kids to personalise by adding stickers to mark their family's travels and favourite places. But that's not all! Flipping the map over reveals lots of fun facts to learn along the way. With 180 stickers. Great for wummer holidays and trip planning.



My Family Travel Map North America, Lonely Planet (1st ed. Apr. 2018) kr. 139,00

ISBN 9781787013223

Introduce kids to North America and help them plan their next family trip with this giant fold-out continental map. Bright and colourful, it unfolds into a detailed poster ready for kids to personalise by adding stickers to mark their family's travels and favourite places. But that's not all! Flipping the map over reveals lots of fun facts to learn along the way. With 180 stickers. Great for summer holidays and trip planning.



LONELY PICTORIALS

Experience Italy, Lonely Planet (1st ed. Apr. 18) kr. 289,00

ISBN 9781787013315

1st edition April 2018. 320 pages in full colour. Inspiration, ideas and itineraries for lovers of cathedrals, pasta and la bella vita.

- Making authentic and delicious gelato in Sorrento
- How to become a Venetian gondolier for the day
- Driving glamorous Amalfi Coast and wid Abruzzo
- Seasonal truffle, chestnut and mushroom picking
- Where to see Italy's most famous artworks
- Over 90 experiences stretching across the country
- Hundreds of stunning photos



Experience USA, Lonely Planet (1st ed. Apr. 18) kr. 289,00

ISBN 9781787013322

1st edition april 2018. 320 pages in full colour. Inspiration, ideas and itineraries for lovers of classic cars, barbecue and rock'n roll.

- How to safely find and photograph bears in Yellowstone
- Cruising down California's famous Pacific Coast Highway
- Insight and advice on the country's best music festivals
- Working out in Los Angeles's open-air Muscle Beach gym
- The lowdown on Texas barbeque and Kentucky bourbon
- Over 90 experiences stretching across the country
- Hundreds of stunning photos



LONELY POCKET

Copenhagen Pocket, Lonely Planet (4th ed. Apr. 18)

ISBN 9781786574572

From the whimsical charms of Tivoli Gardens and the cutting-edge modernism of the Designmuseum, to Europe's most famous commune, Christiania, and world-beating restaurants, Copenhagen is the very definition of Scandi cool. This updated edition showcases the city's top sights and best places to experience local life, in a handy, simple to use and easily-accessible format.

- Detailed maps and highlights for every neighbourhood
- Includes walking tours and day planners
- Packed with expert travel tips and advice

kr. 119,00



Helsinki Pocket, Lonely Planet (1st ed. Apr. 18)

ISBN 9781787011212

1st edition April 2018. 160 pages in full colour. Spectacularly entwined with the Baltic's bays, inlets and islands, Helsinki's boulevards and backstreets are awash with magnificent architecture, intriguing drinking and dining venues and groundbreaking design.

kr. 119,00




Oslo Pocket, Lonely Planet (1st ed. Apr. 18)

ISBN 9781787011229

1st edition April 2018. 160 pages in full colour. Surrounded by mountains and the sea, this compact, cultured, caring and fun city is Europe's fastest-growing capital, with a palpable sense of reinvention.

kr. 119,00




Stockholm Pocket, Lonely Planet (4th ed. Apr. 18)

ISBN 9781786574565

4th edition April 2018. 160 pages in full colour. Stockholmers call their city 'beauty on water'. But despite the well-preserved historic core, Stockholm is no museum piece: it's modern, dynamic and ever-changing.

kr. 119,00




MICHELIN

Cordoba, Michelin City Plan 79

ISBN 9782067228900

Updated for 2018 a new refreshing modern look, with clearer mapping making it easier to read and navigate your way around Cordoba. Discover Cordoba by foot, car or bike using Michelin Cordoba City Plan (scale 1/10,000 cm). In addition to Michelin's clear and accurate mapping, this city plan will help you explore and navigate across Cordoba's different districts thanks to its full index, its comprehensive key showing places of interest and tourist attractions, as well as practical information on public transport leisure facilities, service stations and shops!

kr. 96,00



Malta, Michelin National Map 801

ISBN 9782067229037

Malta is an archipelago in the central Mediterranean between Sicily and the North African coast. It's a nation known for historic sites related to a succession of rulers including the Romans, Moors, Knights of Saint John, French and British. It has numerous fortresses, megalithic temples and the al Saflieni Hypogeum, a subterranean complex of halls and burial chambers dating to circa 4000 B.C.

MICHELIN National Map Malta will give you an overall picture of your journey thanks to its clear and accurate mapping scale 1:50,000. Our map will help you easily plan your safe and enjoyable journey in Malta thanks to a comprehensive key, a complete name index as well a clever time & distance chart. Includes a City map of Valletta.

kr. 96,00




New York City & Manhattan, Michelin City Plan 11

ISBN 9782067228870

Updated for 2018 a new refreshing modern look, with clearer mapping making it easier to read and navigate your way around New York City. Discover New York City by foot, car or bike using Michelin New York City Manhattan City Plan (scale 1/11,000 cm). In addition to Michelin's clear and accurate mapping, this city plan will help you explore and navigate across New York and Manhattan's different districts thanks to its full index, its comprehensive key showing places of interest and tourist attractions, as well as practical information on public transport leisure facilities, service stations and shops!

kr. 96,00



Northern France, Michelin National Map 724

ISBN 9782067228726

Revised edition March 2018.

MICHELIN National Map Northern France will give you an overall picture of your journey thanks to its clear and accurate mapping scale 1/1 000 000. Our map will help you easily plan your safe and enjoyable journey in Northern France thanks to a comprehensive key, a complete name index as well a clever time & distance chart. Michelin's driving information will help you navigate safely in all circumstances. In addition, MICHELIN National Map Northern France is cross-referenced with the famous MICHELIN Green Guide highlighting destinations worth stopping for! With MICHELIN National Maps, find more than just your way!

kt. 96,00



Porto, Michelin City Plan 85 (Ref. ed. May 18)

ISBN 9782067228917

Updated for 2018 a new refreshing modern look, with clearer mapping making it easier to read and navigate your way around Porto. Discover Porto by foot, car or bike using Michelin Porto City Plan (scale 1/11,000). In addition to Michelin's clear and accurate mapping, this city plan will help you explore and navigate across Porto's different districts thanks to its full index, its comprehensive key showing places of interest and tourist attractions, as well as practical information on public transport leisure facilities, service stations and shops!

kr. 96,00




South Africa, Lesotho, Swaziland, Michelin National Map 748

ISBN 9782067229013

South Africa is a country on the southernmost tip of the African continent, marked by several distinct ecosystems. Inland safari destination Kruger National Park is populated by big game. The Western Cape offers beaches, lush wine-lands around Stellenbosch and Paarl, craggy cliffs at the Cape of Good Hope, forest and lagoons along the Garden Route, and the city of Cape Town, beneath flat-topped Table Mountain.

kr. 96,00



GUIDE VERT

Paris, Michelin Guide Vert (Mars 18)

ISBN 9782067227460

Des promenades dans chaque quartier, pour découvrir Paris, les petites places du Quartier Latin, de Montmartre ou des Batignolles, les boutiques du Marais et les cafés du Canal St Martin.

Nos auteurs sur le terrain ont sélectionné :

- 10 incontournables de la destination en images, 20 coups de coeur, 3 itinéraires de 3 à 5 jours.
- 75 promenades, et tous les sites classés par étoiles : *** ** *
- plus de 600 adresses pour tous les budgets
- 42 cartes et plans Michelin

kr. 199,00




BRADT TRAVEL GUIDES

52 European Wildlife Weekends, Bradt (1st ed. Apr. 18)

ISBN 9781784770839

This innovative new title from Bradt is the first of its type to focus specifically on the vast array of wildlife-watching opportunities in Europe. Written by expert James Lowen, author of the best-selling 52 Wildlife Weekends: A Year of British Wildlife-Watching Breaks and award-winning A Summer of British Wildlife: 100 Great Days Out Watching Wildlife, this unique guide is packaged into 52 weekend-sized breaks highlighting the best of European wildlife - mammals, reptiles, amphibians, flora, butterflies, dragonflies and birds. We may think of snow-covered Antarctica, South American jungles or African savannas as holding the world's most plentiful and special wildlife, yet Europe heaves with wildlife wonders year-round, many of which can be seen in a simple weekend break.

kr. 235,00




Albania, Bradt Travel Guide (6th ed. Mar. 18)

ISBN 9781784770785

This new, thoroughly updated sixth edition of Bradt's Albania remains the only standalone guide to this dynamic and rapidly modernising eastern European country, from the capital, Tirana, a lively European city, with shopping malls, cycle paths, museums, galleries and historic buildings, to remote outposts where traditional ways of life prevail. Updated by expert author Gillian Gloyer, it includes all developments since the last edition, reflecting changes such as continued investment in the road network and construction of fast highways connecting main cities, improved hotel

kr. 245,00




provision and new museums dedicated to Albania's communist history. Despite such modernisation, Albania is one of very few European countries where it is still possible to immerse yourself in traditional lifestyles and culture, and Bradt's Albania provides details of where to experience this for yourself.

Antarctica, Bradt Travel Guide (7th ed. Mar. 18)

ISBN 9781784770914

Updated throughout, the 7th edition of Bradt's Antarctica: a Guide to Wildlife is the most practical guide to the flora and fauna available for those 'going south'. Celebrating the amazing and often unique species of this spectacular environment, the title features chapters on the region's famous whales and penguins, and also on lesser known species such as skuas and sheathbills, with full coverage of plumage and identification. Each chapter is accompanied by vibrant illustrations from Dafila Scott to help bring species to life. Tony Soper's immaculate and engaging text remains the indispensable choice for the intrepid wildlife enthusiast. Antarctica's wildlife is under threat. The Southern Ocean is warming and the most obvious effect is on the continental ice shelves.

kr. 245,00




Slow Travel: South Devon & Dartmoor, Bradt Travel Guide (2nd ed. Apr. 18)

ISBN 9781784770778

This new second edition of South Devon and Dartmoor is part of Bradt's distinctive 'Slow travel' series of guides to UK regions, offering in-depth exploration of one of England's most popular areas. Written by resident experts Hilary Bradt and Janice Booth, it is the essential companion guide to discovering not just the obvious and most popular sites, but also for getting off the beaten track and understanding what makes this gorgeous part of the country tick. Much of the information in Bradt's South Devon and Dartmoor has appeared in no other guidebook (apart from the first edition of this book) as the authors uncover the lesser-known charms of the region as well as different aspects of the more popular places, together with colourful characters from the past, folk history, and literary links from Agatha Christie to Conan Doyle.

kr. 190,00




Slow Travel: Suffolk, Bradt Travel Guide (2nd ed. Mar. 18)

ISBN 9781784770747

This new second edition of Suffolk, part of Bradt's distinctive Slow series of regional UK guides, remains the only full-blown standalone guide to this gentle but beguiling county. Written by expert local author Laurence Mitchell, this is the guide of choice for anyone wanting to get under the skin of the region and discover what makes it tick. This is a very personal view of the county, providing up-to-date information on the best places to visit, stay and eat, covering not just popular sights but focusing also on those places beyond the usual tourist trail. Suffolk's popularity as a destination is not waning, and events such as the Latitude festival in July or the Aldeburgh Music Festival at Britten's Snape Maltings, not to mention the use of the RSPB's Minsterme Reserve as a base for BBC's Springwatch, are all helping to keep the county's profile raised.

kr. 245,00



CICERONE

GR11 Trail, The: The Traverse of the Spanish Pyrenees


(6th ed. Apr. 18)

ISBN 9781852849214

The GR11 traverses the Spanish Pyrenees from Irún on the Atlantic coast to Cap de Creus on the Mediterranean, and often enjoys better weather than its French counterpart, the GR10. Leading over high passes and through sweeping valleys, the 820km route is presented in 45 stages. Trekkers require experience of high mountains.

Author Biography: Since taking early retirement from his career as a physics and sports teacher, Brian Johnson has found time for three thru-hikes of the Pacific Crest Trail, a 2700-mile round-Britain walk and a single summer completion of the Munros. A keen climber and hiker, he has led school groups in Britain, the Alps, the Pyrenees and California and has completed ten traverses from Atlantic to Mediterranean on the Pyrenean Haute Route, GR11 or GR10.

kr. 269,00



Mountain Hut Book, The (1st ed. Apr. 18)

ISBN 9781852849283

This book is a celebration of mountain huts, showcasing the sheer variety and sometimes quirky nature of these buildings that allow walkers, trekkers and climbers to access remote corners of the mountains. Packed with entertaining stories that bring the places and people to life, it contains descriptions of the author's favourite huts in the Alps, along with suggestions for hut-to-hut tours of 3-13 days duration, including the Tour of Mont Blanc. It also traces the history of huts and how they have evolved from the most primitive of shelters to the often purpose-built, eco-friendly buildings of today. For the uninitiated, it unravels some of the mystery of huts and explains how to use them and what facilities to expect. Above all, it illustrates the way in which mountain huts can be truly sociable places, where like-minded people can spend a night or two in the most magical of locations and share a love of wild places.

kr. 248,00




Tour of the Jungfrau Region:

10 days trekking in the Bernese Oberland (3rd ed. Mar. 18)

ISBN 9781852848644

The Tour of the Jungfrau Region is described as a clockwise hut-to-hut circuit, beginning at Schynige Platte and ending at Wilderswil, broken into 10 stages (with a number of alternatives offered). The 111km trek takes you in a horseshoe loop through the Bernese Oberland's most spectacular mountain scenery, in the shadow of such iconic peaks as Wetterhorn, Eiger, Monch and Jungfrau. In a journey of 9 to 10 days the Tour visits pastures, ridges, summits and passes, skirts exquisite mountain lakes and gazes on waterfalls, gorges and glaciers. Accommodation is both plentiful and atmospheric, and the route has lots of bad-weather alternatives.

kr. 248,00




Trekking in Bhutan: 22 multi-day treks (3rd ed. Mar. 18)

ISBN 9781852849191

Boasting soaring snow-clad peaks and tranquil valleys, and a rich Buddhist culture, Bhutan is an ideal destination for trekkers wishing to experience the magic of the Himalaya without the commercialism. Although independent trekking is not permitted, it can nonetheless prove difficult to obtain information. This guide describes 22 official treks and a handful of trek variants, with comprehensive advice about planning and preparation and plentiful cultural information to enhance any visit. You will find thorough coverage of all the practicalities, with notes on trekking seasons, outfitters, transport, accommodation and food, ethics and etiquette, equipment and medical considerations (including safety at altitude).

kr. 319,00




Trekking in Greece: The Peloponnese and Pindos Way (3rd ed. Mar. 18)

ISBN 9781852849689

This guidebook presents four specially devised treks in the mountains of Greece, showcasing its beautiful scenery, rich flora and cultural interest. The Peloponnese Way crosses the Peloponnese peninsula from Dhiakofto in the north to Pantazi beach in the south, via Tripoli. Taking in alpine meadows, a dramatic gorge and forest-clad slopes, the 220km route can be walked in around a fortnight. The 460km Pindos Way is a south-north traverse of Greece's mountain backbone, and can be walked in a month, or split into sections of around a week.

kr. 279,00



DIVERSE


Atlas of Improbable Places:

A Journey to the World's Most Unusual Corners (PB)

ISBN 9781781317631

It is perhaps the eighth wonder of our world that despite modern mapping and satellite photography our planet continues to surprise us. Travis Elborough goes in search of the obscure and bizarre, the beautiful and estranged. From the church tower of San Juan Parangaricutiro - that miraculously stands as the sole survivor of a town sunk by lava - to the underground realms of Berlin and Beijing dug for refuge and espionage, these maps reveal incredible stories of hidden lairs, forgotten cities and improbable wonders. With beautiful maps and stunning photography, Atlas of Improbable Places is a fascinating voyage to the world's most unusual destinations. These curious locations are not just extraordinary sights, but reflections on our own relationship with the world around us. Includes 50 specially commissioned maps and 50 photographs.

kr. 198,00



INSIGHT GUIDES

Copenhagen, Insight Guide, Explore (2nd ed. Apr. 18)

ISBN 9781786717610

Insight Explore Guides: pocket-sized books to inspire your on-foot exploration of top international destinations. Now with free eBook. - Practical, pocket-sized and packed with

kr. 159,00



inspirational insider information, this will make the ideal on-the-move companion to your trip to Copenhagen - Enjoy 14 irresistible Best Routes to walk, from royal palaces to the Little Mermaid and the city's Viking past at Roskilde - Features concise insider information about landscape, history, food and drink, and entertainment options.

Florida, Insight Guide (14th ed. Apr.18)

ISBN 9781786717344

With 1,800 miles of gorgeous coast, more than 300 sunny days a year and many of the world's best theme parks, it's no surprise that Florida is one of the world's top holiday destinations. Whether you are looking for Art Deco style in Miami, family-friendly fun at Disneyworld or the splendour of nature in the Everglades, there's something in Florida for everyone and this thoroughly overhauled new edition of Insight Guide Florida will guide you on your way.

kr. 269,00




Namibia, Insight Guide (5th ed. May 18)

ISBN 9781786717498

From deciding when to go, to choosing what to see when you arrive, this is all you need to plan your trip and experience the best of Namibia, with in-depth insider information on must-see, top attractions like The Etosha National Park, Fish River Canyon and the haunting Skeleton Coast, and hidden cultural gems like the petrified forests of Northwest Namibia.

kr. 269,00




Norway, Insight Guide (6th ed. Apr.18)

ISBN 9781786717580

This new edition of Insight Guide Norway is the perfect travel companion to this land of contrasts, from the world's most spectacular fjords and stunning coastal scenery to historic old towns and the best in modern architecture.

kr. 269,00



Peru, Insight Guide (8th ed. Apr.18)

ISBN 9781786717597

Insight Guides: all you need to inspire every step of your journey. An in-depth book, now with free app and eBook. With its astounding natural diversity, eclectic blend of cultures and outdoor activities of all kinds, Peru is endlessly surprising. Be inspired to visit this enthralling country with our updated edition of Insight Guides Peru.

kr. 269,00



Southeast Asia, Insight Guide (5th ed. May 18)

ISBN 9781786717641

Insight Guides: all you need to inspire every step of your journey. An in-depth book, now with free app and eBook. From deciding when to go, to choosing what to see when you arrive, this is all you need to plan your trip and experience the best of Southeast Asia, with in-depth insider information on must-see, top attractions like Angkor Wat, Singapore's markets and the island of Boracay, and hidden cultural gems like the pagodas of Mandalay and Borneo's wild national parks.

kr. 289,00



Texas, Insight Guide (6th ed. Apr. 18)

ISBN 9781786717603

Insight Guides: all you need to inspire every step of your journey. An in-depth book, now with free app and eBook.

kr. 269,00

Texas has it all: sophisticated cities, beautiful beaches, colourful deserts, sleepy border towns, wide open plains, and dramatic mountains. This new edition covers everything from its wild rodeos and honky-tonks to its fine museums and elegant restaurants.

US National Parks West, Insight Guide (6th ed. Apr. 18)

ISBN 9781786717214

Insight Guides: all you need to inspire every step of your journey. An in-depth book, now with free app and eBook. This is a comprehensive book about all the National Parks in the western states of the USA. It includes a guide around each park, giving ideal lengths of time to spend in each and top attractions to priorities if you only have a limited time.

kr. 289,00



JONGLEZ

Secret Vienna (1st ed. Mar. 18)

ISBN 9782361951726

A magnificent private palace that can be visited by reservation, a crocodile mummy in a private library, a chocolate house, an alchemical ceiling in Schönbrunn, one of the most beautiful pharmacies in the world, an exceptional Art Nouveau church, the tomb of a fish that would have converted to Judaism, a jazz museum in public toilets, a public dump that can be visited like a museum, the oldest organ in Vienna hidden behind a painting, an empress dressed as a nun, the mystery of the symbol 05, a masculine sex discreetly sculpted on the cathedral of Vienna, a surprising private museum of billiards, an incredible bouquet where each flower actually consists of several butterfly wings, a source of water that allows to see the lotto figures for a minute, an extraordinary underground annex of the Mauthausen camp where the world's first jet was built, a charming historic «love hôtel»

kr. 199,00

KOMPASS

Ponte di Legno, Alta Val Camonica, Passo del Tonale, Val di Vermiglio, Val Genova, Kompass Wander- Rad- Skitouren 107

ISBN 9783990443859

Falset plastlamineret vandre- cykel- og ski-kort i målestokken 1:50.000 og en 62 sideres miniguide (engelsk/tysk/italiensk) til hele området. Begge indsat i praktisk plastomslag.

kr. 129,00



MOON HANDBOOKS

Canadian Rockies: Including Banff & Jasper National Parks, Moon Handbooks (9th ed. Apr. 18)

ISBN 9781640491663

Find Your Adventure in the Canadian Rockies with Moon Travel Guides! Snowy peaks, icy glaciers, glittering lakes, and alpine meadows: answer the call of the wild with Moon Canadian Rockies. What's inside Moon Canadian Rockies: Strategic Itineraries in an easy-to-navigate format, such as "Best of the Canadian Rockies," "Top 12 Day Hikes," "Family Fun," "Winter Adventures," and a two-week Canadian Rockies road trip. Curated advice from local Andrew Hempstead, who shares the secrets of his beloved mountains with you.

kr. 248,00



Full-color with vibrant, helpful photos. Detailed maps and directions with driving times and mileage. Activities and ideas for every traveler: Hike incredible vistas and see if you can spot wildlife like moose, bighorn sheep, and black bears.

Iceland, Moon Handbooks (2nd ed. Apr. 18)

kr. 279,00

ISBN 9781640494428

Explore Your World Your Way with Moon Iceland! In Iceland, fire and ice meet at the top of the world. Explore it all with Moon Iceland. Strategic Itineraries in an easy-to-navigate format, such as "Winter Wonders," "Get Yourself in Hot Water," "4-Day Iceland Road Trip," and "The Best of Reykjavik". Curated advice from local Jenna Gottlieb, who provides her American-expat perspective on her adopted home. Full-color with vibrant, helpful photos. Detailed maps and directions for exploring on your own. Activities and ideas for every traveler: Walk across a glacier, visit volcanoes, and relax in a hot spring.




Michigan's Upper Peninsula, Moon Handbooks (4th ed. Apr. 18)

kr. 230,00

ISBN 9781631217470

Rugged wilderness, freshwater coastline, and picturesque small towns: explore the best of the "U.P." with Moon Michigan's Upper Peninsula. Inside you'll find: Strategic itineraries for every timeline and budget, including: "Best of Michigan's Upper Peninsula," "Fall Colors," "Echoes of the Edmund Fitzgerald," "Mush! Dogsledding in the U.P.," "Get-away to Mackinac Island and Beyond," "Shipwreck Dives," and "Camping Out in the U.P." Detailed maps and helpful reference photos throughout. Expert local insight from lifelong Michigander Paul Vachon* Honest advice on when to go, where to stay, and how to get around. Activities and ideas for every season: Revel in the hospitality of quaint European-style towns, relax at an outdoor summer concert, and enjoy a sampling of pasties (a delicious local favorite!) or Mackinac Island fudge.



Oregon, Moon Handbooks (12th ed. Apr. 18)

kr. 298,00

ISBN 9781631217357

Discover Oregon with Moon Travel Guides! Moon Oregon reveals the originality, authenticity, and respect for the great outdoors that define the beautiful Beaver State. Inside you'll find: Strategic itineraries that can be adapted for your schedule, whether you're passing through Portland or taking two weeks to see the whole state, including: "Best Bike Rides," "Day Trips from Portland," "The Wine Route," "Touring the Taps," "Oregon for the Birds," "Top Tents and Trails," "Bend and the High Desert," "The Oregon Outback," and "River Running"* Full color, detailed photos and maps throughout.




Road Trip USA: Cross-Country Adventures on America's Two-Lane Highways (8th ed. Mar. 18)

kr. 328,00

ISBN 9781640493841

The Road Awaits! Criss-cross the country on America's classic two-lane highways with Road Trip USA! Inside Road Trip USA you'll find: A flexible network of route combinations color-coded and extensively cross-referenced to allow for hundreds of possible itineraries. Mile-by-mile highlights celebrating the best of Americana, including roadside curio-



sities, parks, diners, and the local history and personality that makes each small town and big city unique. Over 125 detailed driving maps covering more than 35,000 miles of classic American blacktop. Full-color photos and illustrations of America both then and now.

Road Trip USA Pacific Coast Highway (4th ed. Apr. 18)

ISBN 9781640493643

From the evergreen giants of the Pacific Northwest to the brewski-filled and beachy city of San Diego, the Pacific Coast Highway is the best of the West Coast. Road Trip USA: Pacific Coast Highway is classic roadside Americana at your fingertips! Inside Road Trip USA: Pacific Coast Highway you'll find: A flexible network of route combinations across America's two-lane highways. Mile-by-mile highlights so you can make the most of this winding highway through Olympic National Park, Cape Perpetua, Avenue of the Giants, and Hearst Castle. Driving maps covering 1,500 miles of classic American blacktop from the ancient verdant forests of Oregon down the coast to California's gorgeous sunny beaches.

kr. 225,00




Road Trip USA: Route 66 (4th ed. Apr. 18)

ISBN 9781640495234

Rediscover the Open Road! Make the most of the historic "Main Street of America" from kitsch-studded Chicago and St. Louis, southwest through the deserts of New Mexico and Arizona, to sunny chic Los Angeles. Road Trip USA: Route 66 is roadside Americana at your fingertips! Inside Road Trip USA: Route 66 you'll find: A flexible network of route combinations, color-coded and extensively cross-referenced to allow for many possible itineraries. Mile-by-mile highlights celebrating the best of Route 66 like The Grand Canyon, Cadillac Ranch, Tinkertown, and London Bridge, as well as the roadside curiosities, parks, diners, and the local history and personality that makes each small town and big city unique.

kr. 180,00



Yellowstone & Grand Teton: Including Jackson Hole, Moon Handbooks (8th ed. Apr. 18)

ISBN 9781631219924

Find Your Adventure with Moon Travel Guides! Forge your way through forests, across mountain peaks, past geysers, and more with Moon Yellowstone & Grand Teton. Inside you'll find: Itineraries for every timeline, budget, and travel style, ranging from one day in each park to a week-long road trip covering both. Full color, vibrant photos and detailed maps of each national park. Strategies for getting to the parks and traveling between them, with suggestions on where to stop along the way to eat, rest, or explore. Expert tips for hiking, backpacking, mountain biking, kayaking, and more.

kr. 265,00


ROUGH GUIDES

ROUGH GUIDE POCKET

Copenhagen Pocket, Rough Guide (3rd ed. Apr. 18)

ISBN 9780241306475

Discover this fashionable city with the most incisive and entertaining travel guide on the market. You can take this handy, pocket-sized book out with you anywhere, any time. Whether you plan to explore Slotsholmen, cycle round Christiansia or hit the food stalls of Torvehallerne, Pocket Rough Guide Copenhagen will show you the ideal places to sleep, eat, drink, shop and visit along the way.- Perfect for short trips - compact and concise, with all the practical info you'll need for a few days' stay.

kr. 130,00



Marrakesh Pocket, Rough Guide (4th ed. Apr. 18)

ISBN 9780241306499

Discover this vibrant city with the most incisive and entertaining travel guide on the market. You can take this handy, pocket-sized book out with you anywhere, any time. Whether you plan to explore the Ben Youseff Medersa, mingle with the storytellers on the Jemaa el Fna or go shopping in the souks, Pocket Rough Guide Marrakesh will show you the ideal places to sleep, eat, drink, shop and visit along the way.

kr. 130,00




SUNFLOWER

Fuerteventura: Car Tours and Walks, Landscapes of (7th ed. Mar. 18)

ISBN 9781856915083

Fuerteventura is different from all the other islands in the Canaries. Being the closest to Africa, there's a definite taste of the Sahara about it. The countryside is lonely but warm, bleak but friendly and, in its own way, beautiful. Beaches are what Fuerteventura is all about; mile upon mile of untouched golden sand, great billowing white sand dunes, foaming surf, and quiet turquoise coves. Even though the landscape changes little, it's pleasant to tour Fuerteventura by car, since there's little traffic. But walking in Fuerteventura is also extremely enjoyable; there are walks to suit all appetites — rambles across the hills, fairly easy mountain ascents, a seaside hike and, for explorers, rocky barrancos with hidden streams and palm groves.

kr. 199,00




Paxos and Antipaxos: Car Tours and Walks, Landscapes of (6th ed. Mar. 18)

ISBN 9781856915076

This is the ideal 'get away from it all' destination — where everyone strolls through olive groves and along the coast. Paxos, just 19 sq km of cosy countryside, is little more than a broken fragment of hills sitting anchored off the southern end of Corfu. The hills of Paxos are cloaked in a cool mantle of olive trees. Dark groves of cypresses pierce this silvery-green mantle. In the shade of these wooded hills lie sprinklings of rustic hamlets. But the real beauty of Paxos is the dazzling necklace of turquoise green coves that collar the eastern coastline.

Area covered: all of Paxos and neighbouring Antipaxos

kr. 149,00




Tuscany: 8 car tours, 75 long and short walks, Landscapes of (3rd ed. Mar. 18)

kr. 199,00

ISBN 9781856915069

This guide book is designed for visitors walking in Tuscany and touring Tuscany by car. While the region's historic towns and architectural highlights are often the focal points for these excursions, the role of the Tuscan peasant in creating this glorious landscape is stressed throughout — especially in the wealth of background information about Tuscany's customs and cuisine, flora, fauna and history — all of them illustrated. The book should be particularly suitable for those who wish to combine a visit to Florence with seeing the Italian countryside (you'll need a good city guide for Florence, while this 'Landscapes' guide will show you the best of the rural scene.)




TIME OUT

Madrid, Time Out (10th ed. Apr. 18)

kr. 229,00

ISBN 9781780592626

The Time Out Madrid guide covers the latest openings and trends in Spain's most vibrant city, while guiding readers round the places that have always marked the capital as unique: the triumvirate of world-class art galleries; bars and clubs where you can dance until dawn; decades-old family-run restaurants, and cocktail bars once frequented by Hemingway and his starlet friends. Practical matters from transport to etiquette are explained, and various features cover the historical and cultural aspects that define the city, from its architecture to its cinematic tradition. Picturesque towns and cities a mere train ride away, such as Segovia, Aranjuez and Toledo, are also covered.



TRAILBLAZER

Coast to Coast Path: St Bees to Robin Hood's Bay (8th ed. Mar. 18)

kr. 179,00

ISBN 9781905864966

All-in-one, practical guide to walking the Coast to Coast Path across northern England inspired by Alfred Wainwright. Fully revised 8th edition of this classic 307 km walk from the Irish Sea to the North Sea. Crossing three fabulous national parks - the Lake District, the Yorkshire Dales, and the North York Moors - it samples the very best of the English countryside - rugged mountains and lakes, gentle dales and stone-built villages; wild moorland; sea cliffs and fishing villages.


North Downs Way: Farnham to Dover via Canterbury (2nd ed. Mar. 18)

kr. 179,00

ISBN 9781905864904

Practical guide to walking the North Downs Way National Trail that runs from Farnham in Surrey to Dover in Kent, partly following the old Pilgrims' Way to the shrine of St Thomas a Becket at Canterbury. It winds its way through the protected landscape of the Surrey Hills and the Kent Downs, passing medieval churches, castles, Neolithic burial sites, vineyards and numerous WWII defences. There are literary associations with Swift, Cobbett, Dickens and Jane Austen.

