

LONELY PLANET

Alaska, Lonely Planet (12th ed. May 18)

ISBN 9781786574589

12th edition May 2018. 448 pages in full colour. Bears larger than bison, national parks the size of nations, and glaciers bigger than other US states. The word 'epic' barely does Alaska justice. Outdoor Activities; Cruises; Wildlife & Landscapes; Alaska Natives.

kr. 239,00



Amsterdam, Lonely Planet (11th ed. May 18)

ISBN 9781786575579

11th edition May 2018. 320 pages in full colour. Golden Age canals lined by tilting gabled buildings are the backdrop for Amsterdam's treasure-packed museums, vintage-filled shops and hyper-creative design, drinking and dining scenes. Museum tips & highlights; Drinking & nightlife guide; Dutch art & design; Amsterdam by bike.

kr. 209,00



Colorado, Lonely Planet (3rd ed. May 18)

ISBN 9781786573445

3rd edition May 2018. 320 pages with colour highlights. Spectacular vistas, endless powder runs and mountain towns with echoes of the Old West – Colorado is a place that has long beckoned people to adventure. Detailed Outdoors chapter; Road trip essentials; Full coverage of ski towns; Special wildlife feature.

kr. 219,00




Denmark, Lonely Planet (8th ed. May 18)

ISBN 9781786574664

8th edition May 2018. 320 pages with colour highlights. Chart-topping contentment and quality of life, blockbuster dining and design, and a cheerful emphasis on hygge (cosiness) – explore (and envy) what makes Denmark tick. Outdoor Activities; City Walks; Danish Design & Viking History.

kr. 239,00



Finland, Lonely Planet (9th ed. May 18)

ISBN 9781786574671

9th edition May 2018. 320 pages with colour highlights. Inspired design, technology and epicurean scenes meet epic stretches of wilderness here in Europe's deep north, where summer's endless light balances winter's eerie frozen magic. Sauna culture feature; Great outdoors; Finnish design & Sámi culture.

kr. 239,00



Norway, Lonely Planet (7th ed. May 18)

ISBN 9781786574657

7th edition May 2018. 448 pages with colour highlights.

Norway is a once-in-a-lifetime destination and the essence of its appeal is remarkably simple: this is one of the most beautiful countries on earth. Sophisticated Oslo; Norway's Sami; Norway's outdoors & Wildlife guide.

kr. 239,00



Packing List, Lonely Planet (1st ed. May 2018)

ISBN 9781787017269

Camera? Check. Socks? Yup. Sunscreen? Sorted. From beach getaways and city breaks, to adventure travel and winter sports, this practical addition to our stationery range ensures nothing ever gets left behind again.

- 80 tear-off sheets with suggested items to tick off
- Individual trip themes are colour-coded for easy access
- Includes everything from essentials to gadgets and clothes

kr. 69,00



PhotoCity London, Lonely Planet (1st ed. May 2018)

ISBN 9781787013438

One photographer: Guillaume Gaudet. One complete picture. This new title in the series of photobooks depicts 24 hours in the life of three of the world's most iconic cities.

From before sunrise to after sunset, from famous landmarks to lesser-known neighbourhoods, these celebrations of urban communities are packed with local insights and visual stories to showcase what makes each city truly great.

- Short, insightful commentary accompanies each photo
- The perfect souvenir for people who love these cities
- A great introduction for those planning on making a trip

kr. 219,00



PhotoCity New York, Lonely Planet (1st ed. May 2018)

ISBN 9781787013445

One photographer: Guillaume Gaudet. One complete picture. This new title in the series of photobooks depicts 24 hours in the life of three of the world's most iconic cities.

From before sunrise to after sunset, from famous landmarks to lesser-known neighbourhoods, these celebrations of urban communities are packed with local insights and visual stories to showcase what makes each city truly great.

- Short, insightful commentary accompanies each photo
- The perfect souvenir for people who love these cities
- A great introduction for those planning on making a trip

kr. 219,00



PhotoCity Paris, Lonely Planet (1st ed. May 2018)

ISBN 9781787013452

One photographer: Guillaume Gaudet. One complete picture. This new title in the series of photobooks depicts 24 hours in the life of three of the world's most iconic cities. From before sunrise to after sunset, from famous landmarks to lesser-known neighbourhoods, these celebrations of urban communities are packed with local insights and visual stories to showcase what makes each city truly great.

- Short, insightful commentary accompanies each photo

kr. 219,00



Sweden, Lonely Planet (7th ed. May 18)

ISBN 9781786574688

7th edition May 2018. 352 pages with colour highlights.

Frozen wastelands, cosy cottages, virgin forest, rocky islands, reindeer herders and Viking lore – Sweden has all that plus impeccable style and to-die-for dining. Special features Outdoor activities; Design & Architecture; Sami culture & Swedish cuisine.

kr. 239,00



LONELY BEST OF

Best of California, Lonely Planet (1st ed. May 18)

ISBN 9781786574558

1st edition May 2018. 324 pages in full colour. Lonely Planet Best of California is your passport to the most relevant, up-to-date advice on what to see and skip, and what hidden discoveries await you. Hug a tree in ancient redwood forests, uncover hidden beaches while cruising the Pacific Coast Highway, or sashay along San Francisco's Golden Gate Bridge; all with your trusted travel companion. Discover the best of California and begin your journey now!

kr. 249,00



Best of Florida, Lonely Planet (1st ed. May 18)

ISBN 9781786573643

1st edition May 2018. 324 pages in full colour. Lonely Planet Best of Florida is your passport to the most relevant, up-to-date advice on what to see and skip, and what hidden discoveries await you. Explore the magic of Walt Disney World resort, stroll and peruse paintings on a Miami art walk, or get under the surface and take a snorkeling trip in the Keys; all with your trusted travel companion. Discover the best of Florida and begin your journey now!

kr. 249,00




Best of Ireland, Lonely Planet (2nd ed. May 18)

ISBN 9781786575524

2nd edition May 2018. 320 pages in full colour. Don't think the Ireland of postcards is just a two-dimensional fiction: it very much exists. You'll find it along the peninsulas of the southwest, in the brooding loneliness of Connemara and the dramatic wildness of the Aran Islands. Special features include -packed with inspirational images; itineraries & planning information; Ireland's best sights and experiences; includes Dublin, Cork, Galway, Kerry, The Antrim Coast, Belfast, Kilkenny.

kr. 249,00



Best of Italy, Lonely Planet (2nd ed. May 18)

ISBN 9781786575500

2nd edition May 2018. Best of Italy is our collection of the country's top sights and most authentic experiences. Perfect for anyone who doesn't need accommodation listings. It's packed with expert knowledge, local secrets and carefully crafted itineraries, as well as the most relevant and up-to-date advice to help create an unforgettable trip.

- Full-colour maps and photos throughout
- Highlights, itineraries and local travel advice
- Cultural insights for a richer, more rewarding trip

kr. 249,00



Best of USA, Lonely Planet (2nd ed. May 18)

ISBN 9781786575531

2nd edition May 2018. 388 pages in full colour. The great American experience is about so many things: blues and beaches, grand canyons and jagged mountains, restaurant-loving cities and big open skies. Magic castles, honky-tonk bars and movie stars make appearances, too. Packed with inspirational images; itineraries & planning information; The USA's best sights and experiences; includes New York, Washington DC, Florida & the Keys, the California coast, Chicago, New Orleans, the Grand Canyon, and more.

kr. 249,00



Explore the Americas: Discover 60 Fantastic Travel Experiences, Lonely Planet (1st ed. May 18)

ISBN 9781787014299

We present 60 of the most exciting and diverse travel experiences across North, Central and South America. With themes including great escapes, thrilling adventures, voyages of discovery and man-made and natural wonders, readers will discover everything from epic road trips and mountain hikes, to romantic getaways and cultural tours.

- Expert and insightful commentary accompanies each trip
- Includes essential local experiences that can't be missed
- Inspiring photos transport the reader to each destination

kr. 289,00



LONELY POCKET

Amsterdam Pocket, Lonely Planet (5th ed. May 18)

ISBN 9781786575562

5th edition May 2018. 192 pages in full colour. Amsterdam works its fairy-tale magic in many ways: via the gabled, Golden Age buildings; glinting, boat-filled canals; and especially the cosy, centuries-old brown cafés, where candles burn low and beers froth high. Add in mega art museums and cool street markets, and it's easy to see why this atmospheric city is one of Europe's most popular getaways. Pull-out city map; full-colour, pocket-sized guidebook; the city's best walking tours.

kr. 119,00



MICHELIN

Taipei 2018, Michelin Hotels & Restaurants

ISBN 9782067231610

Michelin's first Hotels & Restaurant guide to Taipei. 226 pages with colour photos.

kr. 199,00




MICHELIN GREEN GUIDE

Great Britain, Michelin Green Guide (10th ed. May 18)

ISBN 9782067229594

New Green Guide Great Britain, completely updated with increased coverage and more photos, features the country's rich culture, heritage and history. Discover Britain's three unique countries through Michelin's driving and walking tours, celebrated star-rating system for attractions and activities, respected maps, full-color photos, and recommendations for places to stay and eat. Explore the British Museum, beach-hop on the Pembrokeshire coast, or discover the Grampian Castles of Aberdeen's hinterland. With this guide you'll see the best of Great Britain.

kr. 199,00



Italy, Michelin Green Guide (14th ed. May 18)

ISBN 9782067229587

Green Guide Italy, regularly updated with increased coverage and more photos, features the country's rich culture, heritage and history. Michelin's celebrated star-rating system pinpoints Italy's highlights, from the stunning coastlines of Sardinia and Sicily to historic city centers of Rome and Florence. A new section inspires travel ideas, while Practical Information is now split into pre-departure and after arrival sections for quicker reference. See Italy's best with Michelin's walking and driving tours, maps and trusted advice.

kr. 199,00




Sicily, Michelin Green Guide (9th ed. May 18)

ISBN 9782067229631

See the best of the island with the updated Green Guide Sicily. Shelter from the heat in the maze of columns of Agrigento's ancient Valle dei Templi; delight in captivating Isole Egadi, stroll through the Palazzo dei Normanni; visit postcard-perfect Taormina. Experience Palermo's food markets encircled by Arabo-Norman palaces and Baroque churches. Explore Sicily and surrounding satellite isles through walking and driving tours and day-trip ideas – all simple with Michelin's clear maps, celebrated star-rating system and trusted advice. Perfect for travellers seeking enriching experiences and in-depth information on their destination.

kr. 199,00



Spain, Michelin Green Guide (13th ed. May 18)

ISBN 9782067229570

This new edition of the Green Guide Spain is a wide-ranging guide to the best of the country. Visit dynamic cities packed with world-class museums, superb dining and fantastic shopping, or enjoy Spain's stunning beaches and mountains. The guide takes the guesswork out of trip organization. Detailed maps, driving itineraries and Michelin's famed star-rating system ensure a variety of attractions and activities from a winery visit to cycling along Madrid's riverbanks. This guide covers it all to suit every budget and expectation.

kr. 199,00



BRADT TRAVEL GUIDES

Israel, Bradt Travel Guide (3rd ed. May 18)

ISBN 9781784770877

This new third edition of Bradt's Israel has been fully updated to reflect all the most recent changes and includes a comprehensive and detailed history section, plus improved maps and structural revisions to aid navigation. Israel is a land where three world religions - Judaism, Christianity and Islam - meet in stunning landscapes, where ancient architecture stands next to modern, where the fertile north spills into the arid southern desert and where the secular live alongside the devout. From its ancient history and the sacred Jewish, Christian and Muslim sites of Jerusalem, to modern Tel Aviv with its trendy districts, countless museums and bustling markets, Israel has a lot more to offer than meets the eye.

kr. 235,00



Pays de la Loire: The Vendée, Bradt Travel Guide (1st ed. May 18)

ISBN 9781784770860

This new title from Bradt is the only English-language guide to focus on Pays de la Loire: The Vendée and surrounding area including Pornic, La Rochelle, Île de Ré and Nantes, an increasingly popular part of France. Written by award-winning travel writer Murray Stewart and Angela Bird, who for almost 50 years has owned a home in the region, it offers comprehensive coverage of this beguiling area, with details on everything from family holidays to walks, cycling, local cuisine and history.

kr. 215,00



Svalbard: Spitsbergen, Jan Mayen, Franz Josef Land, Bradt Travel Guide (6th ed. May 18)

ISBN 9781784770471

This is a unique, standalone guidebook to this evocative Arctic archipelago, a place that is plunged into darkness for four months each year and where there are 4,000 snow scooters for a population of just 2,500. This edition has been thoroughly updated throughout and offers new material on everything from adventure tours to accommodation, environmental change to restaurants. Also covered are the restoration of Barentsburg and the opening of Svalbard's historic mines to visitors.

kr. 260,00



CICERONE

Camino Portugues, The: The Portuguese Way from Lisbon and Porto to Santiago - coastal and inland routes (1st ed. May 18)

ISBN 9781852849320

The Portuguese Way (Camino Portugues) is a 615km long-distance route from Portugal's capital Lisbon to Santiago de Compostela in Spain. This guide splits the route into 26 stages with two coastal options, and takes in historic and religious sites and stunning scenery. With information on preparation, planning and accommodation.


kr. 269,00



Mountain Walking in Mallorca: 50 routes in Mallorca's Tramuntana kr. 248,00 (1st ed. May 18)

ISBN 9781852849498

Guidebook describing 50 full and half-day walks in Mallorca's mountainous northwest. Ranging from 5.5km to 24km, the routes showcase the outstanding natural beauty and mountain heritage of the Serra de Tramuntana. Potential bases include Pollença, Soller, Valldemossa and Andratx, and most walks are accessible by public transport.




Rhine Cycle Route, The (3rd ed. May 18)

ISBN 9781852848996

Guidebook to cycling the River Rhine from source to sea, through Switzerland, Germany, France and the Netherlands. The 1372 km route from the summit of Oberalppass to the Hook of Holland is split into 27 stages, mostly following well-surfaced cycle tracks. Includes information on facilities, useful contacts and a language glossary.


kr. 269,00



Walking in the Briançonnais: 40 walking routes in the French Alps kr. 269,00 (1st ed. May 18)

ISBN 9781852848880

Guidebook of 40 walks around Briançon in France. Walks for all abilities ranging from 11/2 to 7hrs. The book focuses on the stunning valleys of Claree, Cerveyrette, Ayes, Durance and Guisane, and includes the magnificent Alpine landscapes around Vallouise and Montgenevre.



DIVERSE

Caribbean: Lesser Antilles, Nelles Verlag

ISBN 9783865743268

Falset kort i målestoken 1:2,5 mio. over Anagada, Anguilla og St. Martin, Antigue, Aruba, Barbados, Barbuda, Bonaire, Canouan, Curacao, Dominica, Grenada, Guadeloupe, La Desirade, Margarita, Martinique, Montserrat, Saba, Saint Lucia, St. Barts, St. Croix, St. Eustatius, St. Kitts & Nevis, St. Vincent og Grenadinerne, Trinidad, Tobago samt Virgin Islands (Jomfruøerne).

kr. 85,00




Korea North & South

ISBN 9783865742902

Falset kort i målestokken 1:1.5 mill. med indsat bykort over den centrale del af Seoul, Pyongyang og det centrale Busan Incheon.

Specialkort over: Seoul området, Busan området, Jeju Island og Gyeongju/Namsan.

kr. 85,00



Wild Guide Wales and Marches: Hidden places, great adventures & the good life in Wales

ISBN 9781910636145

A new compendium of adventures, from the best-selling Wild Guide series. This guide to Wales and the Welsh Marches, one of Europe's fastest growing adventure holiday destinations, explores the hidden parts of its better known tourist areas, as well many more remote regions, rarely visited by tourists. Guiding you to over 800 wild swims, ancient forests, lost ruins and hidden beaches. Including inns, wild camping, local crafts, artisan whisky distilleries and wild places to stay.

kr. 198,00



FREYTAG & BERNDT

Lake Garda - Lago di Garda - Gardasee, Freytag & Berndt Road + Leisure Map

ISBN 9783707917437

Falset kort i målestokken 1:50.000. Kortet er indsat i et papomslag sammen med en engelsk/tysk/italiensk miniguide på 78 sider. Guiden indeholder tegnforklaring, register, en kort beskrivelse af de største seværdigheder og forslag til udflugter og vandreture i området. Derudover er der bykort over: Riva del Garda, Sirmione og Verona.

kr. 99,00




Slovenia - Croatia - Serbia - Bosnia - Hercegovina - Montenegro - Macedonia, Freytag & Berndt Road Map

ISBN 9783707904284

Falset vejkort i målestokken 1:600.000. Kortet er indsat i et papomslag sammen med et lille hæfte på 72 sider. Hæftet indeholder et stednavneregister med postnumre samt bykort over Beograd, Ljubljana, Sarajevo og Zagreb.

kr. 99,00



ITM

Albania, International Travel Maps

ISBN 9781553411079

A double sided map of Albania, at a scale of 1:210,000. In addition to an extensive index, the cities of Berat, Durres, Gjirokaster, Korce, Shkoder, Tirane (the capital) and Vlore are included as insets. Map opens out to 680mm x 990mm, printed on both sides.

kr. 110,00



Colombia, International Travel Map

ISBN 9781771291644

5. udgave 2018. Travel reference map in the scale 1:1,4 mill. with detailed insert maps of Bogota, Medellin and Cartagena. Printed on plastic paper.

kr. 110,00



Mexico City & Mexico Central, International Travel Maps

ISBN 9781771294645

4th edition 2018. Mexico City is the largest city in the Western Hemisphere, let alone in Mexico, and is one of the most populous cities on earth. Regardless, this has been a popular ITMB map for quite a few years. With this edition, we are reversing the order of the title from its previous format, although the map coverage remains the same, with just the title reversed. The map is double-sided. The city side concentrates on the core of the city, with insets covering the university area and the rapid transit routes.

kr. 110,00




Mexico South, International Travel Map

ISBN 9781771294621

Scale 1:1.200.000. The southern half of Mexico is one of the most popular travel destinations in the world. It contains 90% of all resort destinations in Mexico, and includes the heartland of cultural and historic Mexico. Whether one wishes to visit Puerto Vallarta, San Miguel de Allende, or Taxco, the western half of the country offers marvelous opportunities for exploration. The eastern half, on the reverse side of the sheet, portrays the Yucatan Peninsula, with all its many Mayan cities, Cancun with its many resorts, and Belize. Northern Guatemala, with Tikal and a dozen other ancient sites, is also on the map.

kr. 110,00




Reykjavik & Iceland SW, International Travel Maps

ISBN 9781553413851

Reykjavik in the scale 1:10.000 and SW Iceland in 1:330.000. Reykjavik is the capital of Iceland and is an interesting city in its own right. We have placed it on one side of the sheet and it looks very good. It includes the international airport (the port of entry for almost everyone visiting Iceland) and includes a good range of hotels, which is very necessary, due to the country's booming tourism industry. The central core of the city is well-portrayed and the scale is such as to allow us to impose 'footprints' of all the buildings in the city.

kr. 110,00



Southern British Columbia & Alberta, International Travel Maps

ISBN 9781771297059

Scale 1:1.000.000. With inset maps of Calgary and Banff. Side One covers BC from the US border (with a carry-on to Seattle) north to Prince George and east to the Alberta border, with a carry-on to Calgary. All of Vancouver Island, the Okanagan Valley, and the Rock Mountain National Parks of Banff and Jasper, are included. The map is rich with wilderness campsites (almost 1,000 are shown), ski areas, fishing areas, even gas stations in more remote parts of the vast province. Side Two covers Alberta from somewhat north of Edmonton (the provincial capital) to the American border and a bit beyond, and from the Rocky Mountains east to a bit beyond the Saskatchewan border.

kr. 110,00




Yukon & Northwest Territories, International Travel Maps

ISBN 9781771299183

Yukon in the scale 1:400.000, and Northwest Territories in 1:1.500.000. Technically, this is a new map, but in reality it is our map of the Yukon, which has been combined with our map of the Northwest Territories. The reason for combining related mapping areas is well-understood; it makes sense. Canada's northland is far too vast and far too disparate to show on any map and make sense for those trying to use the map to get around. Starting with Yukon (NB: not "the" Yukon, please), this portion of NWT was carved out into its own territory a century ago, as a result of the gold rush to the Klondike.

kr. 110,00



JONGLEZ

Secret Copenhagen, Jonglez (2nd ed. May 2018)

ISBN 9782361951788

2nd edition 2018. Let Secret Copenhagen guide you around the unusual and unfamiliar. Step off the beaten track with this fascinating Copenhagen guide book and let our local experts show you the well-hidden treasures of this amazing city. Ideal for local inhabitants and curious visitors alike. A riding school in a former airship hangar, giant whale bones in a parking lot, a bunker under a school, an elevator that never stops, a vast network of tunnels in the bowels of a hospital, superb secret museums, little-known architectural wonders, hidden gardens... Whether you are living in Copenhagen or just visiting, the city offers a surprising wealth of sights away from the popular tourist tracks and all the clichés.

kr. 169,00



Secret Johannesburg (1st ed. May 2018)

ISBN 9782361952204

Let Secret Johannesburg guide you around the unusual and unfamiliar. Step off the beaten track with this fascinating Johannesburg guide book and let our local experts show you the well-hidden treasures of this amazing city. Ideal for local inhabitants and curious visitors alike. The magnetic pull of a rock which is so strong that a coin sticks, a Miniature Railway track, a lighthouse in the sky, get Married in a Boeing 747, the very first example of "Victoria's Secret," a fantastic private garden open one day per year and whose address is given by request only, a very surprising fine dining home restaurant in Alex, fly over the city in a plane that served for WWII in Egypt, South Africa's oldest monument, a waterfall in the concrete jungle, a fantastic private art collection that can be visited by appointment, the private home of one of South Africa's most prolific and famous artists of the 20th Century....

kr. 199,00



Secret Venice (5th ed. May 2018)

ISBN 9782361952266

Let Secret Venice guide you around the unusual and unfamiliar. Step off the beaten track with this fascinating Venice guide book and let our local experts show you the well-hidden treasures of this amazing city. Ideal for local inhabitants and curious visitors alike. Discover the secrets of St. Mark's Basilica without any tourists, take the only underground canal in Venice, look at the alchemical sculpture of the winged horse, open your eyes to traces of the Teriaca, this miracle drink that was long made in Venice, tear up the paintings of the Scuola di San Rocco according to the principles of the Hebrew Kabbalah or the construction of San Francesco della Vigna according to those of the musical Kabbalah, visit an underground graveyard, push the doors of palaces and monasteries to walk in unsuspected gardens, admire the extraordinary forgotten library of the Venice seminary, sleep in a sublime room hidden in a palace, go shopping at the women's prison market of the Giudecca, play petanque in the heart of the city, make a retreat in a wonderful monastery of the lagoon...

kr. 199,00



Secret Washington D.C. (2nd ed. May 2018)

ISBN 9782361952198

Let Secret Washington DC guide you around the unusual and unfamiliar. Step off the beaten track with this fascinating Washington guide book and let our local experts show you the well-hidden treasures of this amazing city. Ideal for local inhabitants and curious visitors alike. A Darth Vader gargoyle on a church, a giant chair, the longest escalator in the western hemisphere, a faithful replica of the Holy Land for those who cannot make the pilgrimage to Jerusalem, a fence forged from War of 1812 muskets, a yet uncracked cryptographic sculpture ... Far from the crowds and the usual clichés, Washington DC is a reserve of well-concealed treasures only revealed to those who know how to wander off the beaten track, whether resident or visitor.

kr. 199,00




MOON HANDBOOKS

Acadia National Park, Moon Handbooks (6th ed. May. 18)

ISBN 9781631217432

Find Your Adventure with Moon Travel Guides! Breathe in the pine-scented coastal air and discover a new kind of serenity with Moon Acadia National Park. Inside you'll find: Itineraries for every timeline, budget, and travel style, ranging from one day in the park to a two-week road trip. Full color, vibrant photos and detailed maps. Strategies for getting to Acadia National Park, avoiding crowds, and exploring its less-visited areas. Expert tips for hiking, cycling, shopping, kayaking, and more, plus information on the right gear to pack. The top activities and unique ideas for exploring the park: Pedal Acadia's famed carriage roads or take a driving tour along the scenic byways.

kr. 279,00



Banff National Park, Moon Handbooks (2nd ed. May 18)

ISBN 9781640495845

Find Your Adventure with Moon Travel Guides! Banff sparkles as the crown jewel of Canada's national parks. Explore the best of it with Moon Banff National Park. Moon Banff National Park features: Strategies for getting to Banff National Park by car or plane. In-depth chapters on each region of the park and its surroundings, including the town of Banff, Lake Louise and vicinity, Icefields Parkway, and other nearby parks. Full-color, vibrant photos and detailed maps throughout. Expert tips for hiking, biking, skiing, and more, plus essential packing and health and safety information.

kr. 225,00



Chicago, Moon Handbooks (1st ed. May. 18)

ISBN 9781631217081

Experience the Life of the City with Moon Travel Guides! Moon Chicago reveals the city's perfect mixture of cosmopolitan culture and Midwestern charm. Explore the City: Navigate by neighborhood or by activity with color-coded maps, or follow turn-by-turn directions for a guided walk through each neighborhood. See the Sights: Relax with the manta rays at Shedd Aquarium, listen to live music at Millennium Park, or take in some modern sculpture at the Art Institute. Venture onto the glass skydeck of the 110-story Willis Tower, or take a river tour of Chicago's historic architecture.

kr. 265,00



Montreal, Moon Handbooks (May 18)

ISBN 9781631214929

Experience the Life of the City with Moon Travel Guides! Montreal is filled with circuses, concerts, and culture. Immerse yourself in this diverse and artistically dynamic city with Moon Montreal. Explore the City: Navigate by neighborhood or by activity with color-coded maps, or follow along with one of our guided neighborhood walks. See the Sights: Walk through Montreal's history at the Point-a-Calliere Musee d'Archeologie et d'Histoire, or stroll down rue St-Paul, the city's oldest street, for some shopping. Take a self-guided bike tour through picturesque streets, or picnic at the Parc du Mont-Royal.

265,00



Olympic Peninsula, Moon Handbooks (3rd ed. May 18)

ISBN 9781631218866

Discover endless trails of lush greenery, miles of rugged coastline, and the distinct character of the Pacific Northwest with Moon Olympic Peninsula. Inside you'll find: Strategic itineraries that can be adapted for your schedule and budget, from a weekend getaway to a week-long adventure. Expert insight from Washington native Jeff Burlingame. Full color photos and detailed, easy-to-use maps throughout. Strategies for getting to the Olympic Peninsula from nearby cities, including Seattle and Tacoma. Honest advice on when to go, where to stay, what to bring, and how to get around. The top attractions and unique activities: Hike through wild elk habitats, dig for clams in the wet coastal sand, and soak your tired muscles in the remote Olympic Hot Springs.

kr. 248,00




Pacific Coast Highway Road Trip: California, Oregon & Washington, Moon Handbooks (2nd ed. May. 18)

ISBN 9781631218927

Hit the Road with Moon Travel Guides! The PCH is an epic journey: 1,700 miles of vibrant cities, lively coastal towns, and dramatic cliffs, all bordered by the glittering Pacific Ocean. Inside Moon Pacific Coast Highway Road Trip you'll find: Maps and Driving Tools: 48 easy-to-use maps keep you oriented on and off the highway, along with site-to-site mileage, driving times, and detailed directions for the entire route. Eat, Sleep, Stop and Explore: You'll know exactly what you'll want to do at each stop with lists of the best hikes, views, and more. Coast by fields of golden California poppies or stop at a seaside grill in Santa Barbara for the best chicharon and Baja fish tacos you've ever tasted.

kr. 328,00




Pacific Northwest Road Trip, Moon Handbooks (2nd ed. May 18)

ISBN 9781631219986

Discover vibrant cities like Seattle, Vancouver, and Portland and the lush emerald wilderness in between. Moon Pacific Northwest Road Trip can do everything but change the radio station. Inside you'll find: Maps and Driving Tools: 31 easy-to-use maps keep you oriented on and off the highway, along with site-to-site mileage, driving times, and detailed directions for the entire route. Eat, Sleep, Stop and Explore: Climb Mount Rainier or relax in Seattle with a freshly brewed cup of coffee or a local craft beer. Hike the temperate rainforests of Oregon, kayak the Puget Sound in Washington, hit the ski slopes in Whistler, or take the ferry to Canada to see First Nations art.

kr. 298,00



Reykjavik Pocket, Rough Guide (2nd ed. May 18)

ISBN 9780241306512

Discover this unique city with the most incisive and entertaining travel guide on the market. You can take this handy, pocket-sized book out with you anywhere, any time. Whether you plan to climb the Hallgrímskirkja's tower, try a runtur pub crawl or go whale-watching off the southwest coast, Pocket Rough Guide Reykjavik will show you the ideal places to sleep, eat, drink, shop and visit along the way.

kr. 130,00


Victoria & Vancouver Island, Moon Handbooks (2nd ed. May 18)

ISBN 9781640491670

See Your World Your Way with Moon Travel Guides! Stark mountains, lush rainforest, and a glittering city surrounded by the Pacific. Discover the rugged and the cosmopolitan with Moon Victoria & Vancouver Island. Strategic itineraries in an easy-to-navigate format, such as "The Best of Vancouver Island," "Family Camping Trip," and "First Nations Highlights". Curated advice from Canadian writer Andrew Hempstead, who shares the secrets of this beautiful island with you. Full-color with vibrant, helpful photos. Detailed maps and directions for exploring on your own. Activities and ideas for every traveler: complete one of the world's great coastal hikes, or try your hand at stand-up paddleboarding through protected fjords.

kr. 248,00


Washington, Moon Handbooks (11th ed. May 18)

ISBN 9781631218910

Discover Washington State with Moon Travel Guides! Explore Washington's rugged mountains, lush wilderness, and vibrant culture with Moon Washington. Inside you'll find: Strategic itineraries that can be adapted for your schedule, whether you're spending two days in Seattle or two weeks exploring the whole state, including: "Best Hikes," "Olympic Peninsula Road Trip," "Best Skiing and Snowboarding," and "Wine and Waterfalls". Full-color, vibrant photos and easy-to-use maps. Ideas for day trips from Seattle to Bainbridge Island, Tiger Mountain State Forest, Tacoma, Edison, Woodinville Wine Country, and more.

kr. 324,00



RAND McNALLY

Rand McNally 2019 Easyfinder Midsize Road Atlas USA, Canada & Mexico

ISBN 9780528019654

Best of the Road® - Our editor's favorite road trips from our Best of the Road® collection follows scenic routes along stretches of coastline, both east and west, to forests mountains, and prairies; and through small towns and big cities. For a weekend or a week - there's something for everyone. Road construction and conditions phone numbers and web-sites. Tourism websites and phone numbers for every U.S. state and Canadian province on map pages.

kr. 125,00




Rand McNally 2019 Large Scale Road Atlas USA

ISBN 9780528019630

Give road-weary eyes a break with this spiral-bound Large Scale edition featuring all the accuracy you've come to expect from Rand McNally, only bigger. Updated atlas contains maps of every U.S. state that are 35% larger than the standard atlas version plus over 350 detailed city inset and national park maps and a comprehensive, unabridged index. Road construction projects and updates highlighted for every state and conveniently located above the maps. Contains mileage chart showing distances between 77 North American cities and national parks with driving times map. Tough spiral binding allows the book to lay open easily.

kr. 268,00




Rand McNally 2019 Road Atlas USA, Canada & Mexico (Folio)

ISBN 9780528019593

The Rand McNally Road Atlas is the most trusted and best-selling US atlas on the market. This updated North American atlas contains maps of every U.S. state and Canadian province, an overview map of Mexico, and detailed inset maps of over 350 cities and 20 U.S. national parks. Road construction projects and updates highlighted for every state and conveniently located above the maps. Contains mileage chart showing distances between 90 North American cities and national parks along with a driving times map.

kr. 198,00



ROUGH GUIDES

Germany, Rough Guide (4th ed. May 18)

ISBN 9780241306437

Discover the length and breadth of Germany with the most incisive and entertaining guidebook on the market. Whether you plan to check out Berlin's art galleries, cruise down the Rhine Valley or go wine-tasting along the Mosel Weinstrasse, The Rough Guide to Germany will show you the ideal places to sleep, eat, drink, shop and visit along the way.- Independent, trusted reviews written with Rough Guides' trademark blend of humour, honesty and insight, to help you get the most out of your visit, with options to suit every budget.- Full-colour maps throughout- navigate Rugen's meandering coastline or Munich's Altstadt without needing to get online.

kr. 260,00




Greece, Rough Guide (15th ed. May 18)

ISBN 9780241306420

Discover ancient history and blissful beaches with the most clued-up and entertaining guidebook on the market. Whether you plan to join in the Easter celebrations, kick-back on the idyllic island of Santorini or explore the awe-inspiring ruins at Delphi, The Rough Guide to Greece will show you the ideal places to sleep, eat, drink, shop and visit along the way.- Independent, trusted reviews written with Rough Guides' trademark blend of humour, honesty and insight, to help you get the most out of your visit, with options to suit every budget.

kr. 245,00



Greek Islands, Rough Guide (10th ed. May 18)

ISBN 9780241306468

Find your perfect island getaway with the most incisive and entertaining guidebook on the market. Whether you plan to island-hop around the Cyclades, explore Crete's classical sights or find peace and quiet on Alonissos, The Rough Guide to the Greek Islands will show you the ideal places to sleep, eat, drink, shop and visit along the way.- Independent, trusted reviews written with Rough Guides' trademark blend of humour, honesty and insight, to help you get the most out of your visit, with options to suit every budget.- Full-colour maps throughout - navigate the cobbled streets of Rhodes Old Town or plan a hiking route on Nisyros without needing to get online.

kr. 215,00



Taiwan, Rough Guide (4th ed. Aug. 18)

ISBN 9780241308820

Discover this fascinating destination with the most incisive and entertaining guidebook on the market. Whether you plan to sample oyster omelettes at Keelung Night Market, catch some waves at Kenting National Park or marvel at the National Palace Museum's fabulous art collection, The Rough Guide to Taiwan will show you the ideal places to sleep, eat, drink, shop and visit along the way. - Independent, trusted reviews written with Rough Guides' trademark blend of humour, honesty and insight, to help you get the most out of your visit, with options to suit every budget.

kr. 245,00



Tuscany and Umbria, Rough Guide (10th ed. May 18)

ISBN 9780241306444

Discover these spellbinding regions of central Italy with the most incisive and entertaining guidebook on the market. Whether you plan to catch the Siena Palio, rent a villa in the Valnerina or explore the extraordinary art collection of Florence's Palazzo Pitti, The Rough Guide to Tuscany and Umbria will show you the ideal places to sleep, eat, drink, shop and visit along the way.- Independent, trusted reviews written with Rough Guides' trademark blend of humour, honesty and insight, to help you get the most out of your visit, with options to suit every budget.- Full-colour maps throughout - navigate the tight-knit alleys of central Florence or the winding roads of Chianti without needing to get online.

kr. 215,00



ROUGH GUIDE POCKET

Copenhagen Pocket, Rough Guide (3rd ed. Apr. 18)

ISBN 9780241306475

Discover this fashionable city with the most incisive and entertaining travel guide on the market. You can take this handy, pocket-sized book out with you anywhere, any time. Whether you plan to explore Slotsholmen, cycle round Christiansia or hit the food stalls of Torvehallerne, Pocket Rough Guide Copenhagen will show you the ideal places to sleep, eat, drink, shop and visit along the way.- Perfect for short trips - compact and concise, with all the practical info you'll need for a few days' stay.- Free pull-out map, as well as full-colour maps throughout - navigate the backstreets of Indre By or wander round the canals of Christianshavn without needing to get online

kr. 130,00



Florence Pocket, Rough Guide (3rd ed. Apr. 18)

ISBN 9780241306482

Discover this beautiful city with the most incisive and entertaining travel guide on the market. You can take this handy, pocket-sized book out with you anywhere, any time. Whether you plan to gawp at Michelangelo's David, admire the view from hilltop San Miniato al Monte or relax over aperitivi in the Oltrarno neighbourhood, Pocket Rough Guide Florence will show you the ideal places to sleep, eat, drink, shop and visit along the way. - Perfect for short trips - compact and concise, with all the practical info you'll need for a few days' stay.

kr. 130,00



Marrakesh Pocket, Rough Guide (4th ed. Apr. 18)

ISBN 9780241306499

Discover this vibrant city with the most incisive and entertaining travel guide on the market. You can take this handy, pocket-sized book out with you anywhere, any time. Whether you plan to explore the Ben Youseff Medersa, mingle with the storytellers on the Jemaa el Fna or go shopping in the souks, Pocket Rough Guide Marrakesh will show you the ideal places to sleep, eat, drink, shop and visit along the way.

kr. 130,00



Reykjavik Pocket, Rough Guide (2nd ed. May 18)

ISBN 9780241306512

Discover this unique city with the most incisive and entertaining travel guide on the market. You can take this handy, pocket-sized book out with you anywhere, any time. Whether you plan to climb the Hallgrímskirkja's tower, try a runtur pub crawl or go whale-watching off the southwest coast, Pocket Rough Guide Reykjavik will show you the ideal places to sleep, eat, drink, shop and visit along the way.- Perfect for short trips - compact and concise, with all the practical info you'll need for a few days' stay.- Free pull-out map, as well as full-colour maps throughout - navigate the harbour's backstreets or work your way along Laugavegur without getting online.- Things not to miss - Rough Guides' rundown of Reykjavik's unmissable sights and experiences.

kr. 130,00




SUNFLOWER

Guernsey with Alderney, Sark and Herm, Landscapes of (6th ed. May 18)

ISBN 9781856915113

An ideal introduction for the first-time visitor, this book also provides new ideas for those who come year after year. Apart from marvellous coastal scenery that's been compared to that of Cornwall and Brittany, there is much to explore of the island's past. For example, you could follow some of Guernsey's 'green lanes' and 'water lanes' — centuries-old paths once used by pack-horses and donkeys, or follow a route that takes in the relics of prehistoric burial grounds as well as remnants of the German Occupation during World War II.

kr. 138,00



Mallorca Walk & Eat (5th ed. May 2018)
kr. 138,00

ISBN 9781856915090

This pocket-sized full-colour guide is designed for walking in Mallorca with a gastronomical touch, using public transport. Even 'non-walkers' will appreciate the recommendations for Mallorca restaurants. The walks are dotted all around the island, with most in the west and mountainous northwest. Note: There is some overlapping of walk routes between this book and Landscapes of Mallorca, so do use the 'Look Inside' facility to compare coverage in the two guide books.


TRAILBLAZER
Trekking in the Everest Region: Includes Kathmandu City Guide (6th ed. Feb. 18)
kr. 234,00

ISBN 9781905864812

Fully revised 6th edition of this practical guide with 27 detailed route maps covering not only the classic treks but also the wild routes: Everest expedition route, Rolwaling, trekking from Lukla Salpa-Arun, the Gokyo trek, High passes, trekking peaks including Mera and Island Peak. Information for all budgets and trekking styles. Ranging from lush terraced fields to the highest mountain on earth, the scenery is breathtaking. There are trekking possibilities to suit all budgets from independent trekkers on a shoestring staying in simple lodges with Sherpa families to travellers on all-inclusive guided treks with every luxury provided. Getting to Nepal from Europe, North America and Australasia.

