

OBS! PRISERNE ER NU INKL./EKSCL. MOMS

LONELY PLANET

Bangkok, Lonely Planet (13th ed. July 18)

ISBN 9781786570819

Lonely Planet's Bangkok is your passport to the most relevant, up-to-date advice on what to see and skip, and what hidden discoveries await you.

Shop for anything and everything at Chatuchak Weekend Market, learn to make zesty Thai dishes at a cookery school, and give thanks for your good fortune at the giant golden Buddha at Wat Pho - all with your trusted travel companion.

kr. 219,00

kr. 175,20



East Africa, Lonely Planet (11th ed. July 18)

ISBN 9781786575746

672 pages colour highlights. The guide covers Tanzania, Kenya, Uganda, Rwanda and Burundi. Lonely Planet East Africa is your passport to the most relevant, up-to-date advice on what to see and skip, and what hidden discoveries await you. Wander the winding backstreets of Lamu, trek to the top of Mount Kilimanjaro, or watch the annual wildebeest migration in Masai Mara; all with your trusted travel companion. Get to the heart of East Africa and begin your journey now!

kr. 289,00

kr. 231,20



Egypt, Lonely Planet (13th ed. July 18)

ISBN 9781786575739

13th edition July 2018. 512 pages with colour highlights. Wonder at the construction of the Pyramids of Giza, wander through the columned halls of the great temple complexes of Luxor, and dive through an underwater world of coral cliffs and colourful fish in the Red Sea - all with your trusted travel companion. Get to the heart of Egypt and begin your journey now!

kr. 249,00

kr. 199,20



Everyday Adventures, Lonely Planet (1st ed. July 2018)

ISBN 9781787013582

Packed with 50 fun and outlandish activities, this flexibound encourages people to embrace the 'traveller spirit' at home and discover adventure in their everyday lives. Ideas include commuting to work like a tourist, exploring a town through its music, and swapping lives with a friend by spending a weekend at their house and in their shoes.

- Fun and humorous first-person accounts of each experience
- Anecdotes reveal the history and thinking behind them
- A great way to rediscover a local area or neighbourhood

kr. 189,00

kr. 151,20



Israel & the Palestinian Territories, Lonely Planet (9th ed. July 18)
ISBN 9781786570567

Lonely Planet's Israel & the Palestinian Territories is your passport to the most relevant, up-to-date advice on what to see and skip, and what hidden discoveries await you. Discover the ruins of ancient Jericho, take an early morning walk to the Temple Mount for a breathtaking view of the Dome of the Rock, and float in the briny waters of the Dead Sea – all with your trusted travel companion. Get to the heart of Israel and the Palestinian Territories and begin your journey now!

kr. 249,00
kr. 199,20




Jordan, Lonely Planet (10th ed. July 18)

ISBN 9781786575753

10th edition July 2018. 352 pages with colour highlights. Dive kaleidoscopic coral gardens in the Red Sea, channel Lawrence of Arabia and stay at a Bedouin camp at Wadi Rum, and watch the sun set over the honeycombed wonder of Petra – all with your trusted travel companion. Get to the heart of Jordan and begin your journey now!

kr. 239,00
kr. 191,20



Lonely Planet Planning Map: Canada (1st ed. July 2018)

ISBN 9781787014589

Easy-fold & waterproof planning map to help you navigate the country. Doublesided map with practical travel tips and expert advice on must-see sights. Printed in full colour.

kr. 69,00
kr. 55,20




Lonely Planet Planning Map: India (1st ed. July 2018)

ISBN 9781787014572

Easy-fold & waterproof planning map to help you navigate the country. Doublesided map with practical travel tips and expert advice on must-see sights. Printed in full colour.

kr. 69,00
kr. 55,20



Lonely Planet Planning Map: Ireland (1st ed. July 2018)

ISBN 9781787014541

Easy-fold & waterproof planning map to help you navigate the country. Doublesided map with practical travel tips and expert advise on must-see sights. Printed in full colour.

kr. 69,00

kr. 55,20



Lonely Planet Planning Map: Japan (1st ed. July 2018)

ISBN 9781787014510

Easy-fold & waterproof planning map to help you navigate the country. Doublesided map with practical travel tips and expert advise on must-see sights. Printed in full colour.

kr. 69,00

kr. 55,20


Lonely Planet Planning Map: Portugal (1st ed. July 2018)

ISBN 9781787014534

Easy-fold & waterproof planning map to help you navigate the country. Doublesided map with practical travel tips and expert advise on must-see sights. Printed in full colour.

kr. 69,00

kr. 55,20



Lonely Planet Planning Map: Spain (1st ed. July 2018)

ISBN 9781787014527

Easy-fold & waterproof planning map to help you navigate the country. Doublesided map with practical travel tips and expert advise on must-see sights. Printed in full colour.

kr. 69,00

kr. 55,20



Lonely Planet Planning Map: Thailand (1st ed. July 2018)

ISBN 9781787014558

Easy-fold & waterproof planning map to help you navigate the country. Doublesided map with practical travel tips and expert advice on must-see sights. Printed in full colour.

kr. 69,00



Lonely Planet Planning Map: Vietnam (1st ed. July 2018)

ISBN 9781787014565

Easy-fold & waterproof planning map to help you navigate the country. Doublesided map with practical travel tips and expert advice on must-see sights. Printed in full colour.

kr. 69,00

kr. 55,20




Mongolia, Lonely Planet (8th ed. July 18)

ISBN 9781786575722

8th edition July 2018. 320 pages with colour highlights. Lonely Planet's Mongolia is your passport to the most relevant, up-to-date advice on what to see and skip, and what hidden discoveries await you. Visit monasteries for a slice of Buddhist history and whispered mantras; hike through the rugged mountains, serene river valleys and fields of wild-flowers in the Mongolian backcountry; and travel by camel across the Gobi Desert in the footsteps of Marco Polo. All with your trusted travel companion. Get to the heart of Mongolia and begin your journey now!

kr. 249,00

kr. 199,20




Nepal, Lonely Planet (11th ed. July 2018)

ISBN 9781786570574

Lonely Planet Nepal is your passport to all the most relevant and up-to-date advice on what to see, what to skip, and what hidden discoveries await you. Tour through the hidden backstreet courtyards and temples of Kathmandu, trek to the base of the world's highest mountain, or clamber atop an elephant in Chitwan National Park; all with your trusted travel companion. Get to the heart of Nepal and begin your journey now!

kr. 259,00

kr. 207,20



Thailand, Lonely Planet (17th ed. July 18)

ISBN 9781786570581

Glittering coastlines and tropical beaches, pulsating nightlife and ancient temples, history, culture and mouthwatering food - Thailand really does have it all. Fully revised and updated, our 17th edition of Thailand is our most comprehensive and information-rich guide to the country - designed for travellers with a sense of adventure, who're interested in getting off the beaten track and experiencing the country like a local.

kr. 259,00

kr. 207,20


Thailand's Islands & Beaches, Lonely Planet (11th ed. July 18)

ISBN 9781786570598

11th edition July 2018. 448 pages colour highlights. Swim with sea life in crystal-clear coves, laze in hammocks under limestone peaks, or motorcycle along curved bays; all with your trusted travel companion. Get to the heart of Thailand and begin your journey now!

kr. 239,00

kr. 191,20


Travel Diary 2019, Lonely Planet (July 2018)

ISBN 9781787017283

Thousands of miles travelled each year. Months spent on the road. Every experience documented. Our travel writers are busy people - and their needs are exact. That's why we asked for their expertise when creating this diary.

Flight memos - Time zones - Expenses chart - Week-to-View - Travel checklist - Durable - Waterresistant covers - Lightweight - Flexible - Portable.

kr. 126,00

kr. 100,80


Travel Sketch Pad, Lonely Planet (1st ed. July 18)

ISBN 9781787017276

Thousands of miles travelled each year. Months spent on the road. Every experience documented. Our travel writers are busy people - and their needs are exact. That's why we asked for their expertise when creating this travel sketch pad.

96 pages with 140 gram paper - Durable - Waterresistant covers - Lightweight - Flexible - Portable - Lay flat binding.

kr. 110,00

kr. 88,00


Ukraine, Lonely Planet (5th ed. July 2018)

ISBN 9781786575715

5th edition July 2018. 288 pages with colour highlights. Sip morning coffee in Lviv's cosy cafes, hike the flower-filled upland pastures and wide, snaking valleys of the Carpathian Mountains, and take a guided tour of Chernobyl - all with your trusted travel companion. Get to the heart of Ukraine and begin your journey now!

kr. 249,00

kr. 199,20



Where To Go When Calendar 2019, Lonely Planet (July 2018)

ISBN 9781787017320

Calendar in the size 30,5 x 30,5 cm. With lavish photos from around the world. There's nothing quite like being in the right place at the right time. That's why our 2019 wall calendar is themed around Where To Go When, our collection of the world's best trips and experiences each month. Packed with ideas, insights and beautiful photos, it promises to inspire you for the year ahead. Each month in our Where To Go When Wall Calendar showcases one of the world's most exciting destinations and reveals why it's the perfect time to visit.

kr. 126,00

kr. 100,80



Where To Go When Diary 2019, Lonely Planet (July 2018)

ISBN 9781787017306

Diary for 2019, bursting with ideas, insights and lavish photos. Includes trip planning tools and need-to-knows. Packed with ideas, insights and beautiful photos, you'll be inspired to start planning your adventures for the year ahead. For each month of our Where To Go When Diary, we showcase one of the world's best destinations and reveal what makes a visit during this time so special.

kr. 139,00

kr. 111,20



MICHELIN

Brügge - Bruges, Michelin City Plan 69

ISBN 9782067229174

The new Michelin Bruges city maps include an extensive street index, car parks and one-way streets, public transportation, hospitals and service stations, entertainment, shopping and points of interest. Scale 1:10,000.

kr. 96,00

kr. 76,80



Costa Rica, Michelin National Map 804

ISBN 9782067229433

Costa Rica is a rugged, rainforested Central American country with coastlines on the Caribbean and Pacific. Though its capital, San Jose, is home to cultural institutions like the Pre-Columbian Gold Museum, Costa Rica is known for its beaches, volcanoes, and biodiversity. Roughly a quarter of its area is made up of protected jungle, teeming with wildlife including spider monkeys and quetzal birds. Updated regularly, MICHELIN National Map Costa Rica will give you an overall picture of your journey thanks to its clear and accurate mapping scale 1:600,000.

kr. 96,00

kr. 76,80



Japan, Michelin National Map 802

ISBN 9782067229259

Japan is an island nation in the Pacific Ocean with dense cities, imperial palaces, mountainous national parks and thousands of shrines and temples. Shinkansen bullet trains connect the main islands of Kyushu (with Okinawa's subtropical beaches), Honshu (home to Tokyo and Hiroshima's atomic-bomb memorial) and Hokkaido (famous for skiing). Tokyo, the capital, is known for skyscrapers, shopping and pop culture. MICHELIN National Maps give you an overall picture of your journey thanks to its clear and accurate mapping scale 1:1.500.000.

kr. 96,00

kr. 76,80



Naples - Napoli Street Map Laminated

ISBN 9782067232921

Discover Naples by foot, car or bike using Michelin Naples City Plan (scale 1/14,000 cm). In addition to Michelin's clear and accurate mapping, this city plan will help you explore and navigate across Naples different districts thanks to its full index, its comprehensive key showing places of interest and tourist attractions, as well as practical information on public transport leisure facilities, service stations and shops!

kr. 96,00

kr. 76,80



Seville - Sevilla Street Map Laminated

ISBN 9782067232938

Discover Seville by foot, car or bike using Michelin Seville City Plan (scale 1/12,500 cm). In addition to Michelin's clear and accurate mapping, this city plan will help you explore and navigate across Seville's different districts thanks to its full index, its comprehensive key showing places of interest and tourist attractions, as well as practical information on public transport leisure facilities, service stations and shops!

kr. 96,00

kr. 76,80



Sri Lanka, Michelin National Map 803

ISBN 9782067229297

Sri Lanka (formerly Ceylon) is an island nation south of India in the Indian Ocean. Its diverse landscapes range from rain-forest and arid plains to highlands and sandy beaches. It's famed for its ancient Buddhist ruins, including the 5th-century citadel Sigiriya, with its palace and frescoes. The city of Anuradhapura, Sri Lanka's ancient capital, has many ruins dating back more than 2,000 years. MICHELIN National Maps give you an overall picture of your journey thanks to its clear and accurate mapping scale 1:500.000. Our map will help you easily plan your safe and enjoyable journey thanks to a comprehensive key, a complete name index as well as a clever time & distance chart.

kr. 96,00
kr. 76,80



Tokyo Street Map Laminated

ISBN 9782067232945

Discover Tokyo by foot, car or bike using Michelin Tokyo City Plan (scale 1/16,000 cm). In addition to Michelin's clear and accurate mapping, this city plan will help you explore and navigate across Tokyo's different districts thanks to its full index, its comprehensive key showing places of interest and tourist attractions, as well as practical information on public transport leisure facilities, service stations and shops!

kr. 96,00
kr. 76,80



USA, Canada & Mexico, Michelin Road Atlas 2019

ISBN 9782067227903

Six-page section on national and provincial parks for travel inspiration. Michelin's spiral-bound 2019 road atlas covers USA, Canada and Mexico and offers the most detailed mapping of its North American tiled atlases-to get you where you want to go. Whether it's an epic adventure, a short road trip, or a quick jaunt, Michelin's freshly updated, spiral-bound North America Road Atlas 2019 with its clear, accurate mapping helps travelers find their way. This tiled atlas logically complements online navigation, while its big picture and road details aid in advance planning and en route decisions.

kr. 199,00
kr. 159,20



Vienna - Wien Street Map Laminated

ISBN 9782067232914

Discover Vienna by foot, car or bike using Michelin Vienna City Plan (scale 1/17,500 cm). In addition to Michelin's clear and accurate mapping, this city plan will help you explore and navigate across Vienna's different districts thanks to its full index, its comprehensive key showing places of interest and tourist attractions, as well as practical information on public transport leisure facilities, service stations and shops!

kr. 96,00
kr. 76,80



Western Russia: From Baltic to Black Sea, Michelin National Map 805 kr. 96,00 ISBN 9782067233300 kr. 76,80


Updated regularly, MICHELIN National Map Western Russia will give you an overall picture of your journey thanks to its clear and accurate mapping scale 1/2,000,000. Our map will help you easily plan your safe and enjoyable journey in Western Russia from the Baltic to the Black Sea, with City Maps of Moscow & St Petersburg, thanks to a comprehensive key, a complete name index as well a clever time & distance chart. Michelin's driving information will help you navigate safely in all circumstances. With MICHELIN National Maps, find more than just your way!



MICHELIN GREEN GUIDE

Auvergne Rhone Valley, Michelin Green Guide (9th ed. July 18) kr. 199,00 ISBN 9782067229532 kr. 159,20

The updated Green Guide Auvergne Rhone Valley presents this centrally located French region, full of stunning vistas, ancient and picturesque castles, churches and villages, outdoor activities, and tasty culinary specialties. Enjoy a Beaujolais vineyard driving tour, take a nighttime walk along Lyon's twinkling streets, zip down Super-Besse's snowy slopes, and relax at Mont-Dore's thermal springs. Recommended driving and walking tours, as well as suggested places to stay and eat, complement Michelin's famed star-rating system to ensure you get the best from your trip.



Short Stays Charleston, Michelin Green Guide (1st ed. July 18) kr. 119,00 ISBN 9782067230200 kr. 95,20

For a 24-hour visit, a weekend or longer, Michelin Green Guide Short Stays Charleston guide is your best bet. Michelin rates all sights and activities, grouped by location, with its time-honored star-rating system and suggests great places to eat and stay. Travelers will experience the best the area has to offer, whether visiting historic houses, exploring stately, moss-draped 19C plantations, or tucking into innovative Southern American cuisine. This weekend guide to Charleston has it all.



Short Stays London, Michelin Green Guide (1st. ed. July 18) kr. 119,00 ISBN 9782067230231 kr. 95,20

The new Michelin Green Guide Short Stays London presents the city's top attractions for a 24-hour visit, a weekend or longer. Take in the sights: Buckingham Palace, Big Ben, and Tower Bridge. Enjoy the best of the British Museum, National Gallery, Science Museum and more. Shop Oxford Street from Marble Arch to Leicester Square. You'll find a choice of restaurants for any budget. This pocket-size guide helps you do it all with its detailed maps, recommended places to eat and stay, and Michelin's respected star-rating system.



Short Stays New Orleans, Michelin Green Guide (1st ed. July 18)

ISBN 9782067230217

Sitting on a bend of the Mississippi River, "Crescent City" is an intoxicating blend of people and cultures. The New Orleans weekend guide covers the best things to do in this most seductive of cities, with a focus on maximizing your time. Michelin's star ratings recommend the most interesting sights for every neighborhood and excursion, atmospheric places to stay, incomparable local eateries and outstanding venues to kick back and listen to jazz, Cajun and blues. The pocket-sized guide is packed with information for the weekend in New Orleans.

kr. 119,00
kr. 95,20


Short Stays New York, Michelin Green Guide (1st ed. July 18)

ISBN 9782067230248

The new Michelin Green Guide Short Stays New York City presents the best of the Big Apple and beyond for a 24-hour visit, a weekend or longer. Stroll through neighborhoods, choose from dozens of world-class museums, visit iconic landmarks, or take in a Broadway show. Go shopping, walk across the Brooklyn Bridge and ride a skyscraper's elevator to the top. This pocket-size guide helps you do it all with its detailed maps, recommended restaurants and hotels, and Michelin's respected star-rating system.

kr. 119,00
kr. 95,20


Short Stays Paris, Michelin Green Guide (1st ed. July 18)

ISBN 9782067230224

The new Michelin Green Guide Short Stays New York City presents the best of the Big Apple and beyond for a 24-hour visit, a weekend or longer. Stroll through neighborhoods, choose from dozens of world-class museums, visit iconic landmarks, or take in a Broadway show. Go shopping, walk across the Brooklyn Bridge and ride a skyscraper's elevator to the top. This pocket-size guide helps you do it all with its detailed maps, recommended restaurants and hotels, and Michelin's respected star-rating system.


kr. 119,00
kr. 95,20


BRADT TRAVEL GUIDES

Beastly Journeys: Unusual Tales of Travel with Animals

ISBN 9781784770815

David Attenborough, Dion Leonard (Finding Gobi), Dervla Murphy and Brian Jackman are just four of the authors whose work features in this new anthology from Bradt focusing on true stories about travelling with animals. In Beastly Journeys, there are 46 tales of extraordinary animal travel experiences, from hilarious holidays with pets to journeys on which wild animals somehow came along for the ride, including: David Attenborough tries to get an armadillo through Paraguayan customs; adventurer Ash Dykes takes a white cockerel to Maromokotro to ward off evil spirits; Mike Gerrard shares a car journey from Belsize Park to Canvey Island with a python; Brian Jackman rides... if this book proves one thing it's that travel with animals is every bit as unpredictable as you would expect it to be.

kr. 160,00
kr. 128,00


Botswana: Safari Guide: Okavango Delta, Chobe, Northern Kalahari, Bradt Travel Guide (5th ed. July 18)

ISBN 9781784770938

This guide remains the only full-blown, standalone guide to one of Africa's most popular and rewarding safari destinations. Acclaimed by tour operators and travel writers alike, this is the only guide to focus on the most popular tourist areas of Botswana: the Okavango Delta, Chobe National Park and the Northern Kalahari, and this new edition includes a new full-colour wildlife guide, backed up by detailed flora and fauna information for each safari area. Fully updated, from top lodges in the Okavango Delta to small guesthouses (including many new to this edition), also included are detailed maps, comprehensive GPS coordinates (invaluable to self-drivers), and coverage of Livingstone and the Victoria Falls, ideal as an add-on trip to a safari in Botswana.

kr. 260,00

kr. 208,00



Kazakhstan, Bradt Travel Guide (3rd ed. July 18)

ISBN 9781784770921

This new, thoroughly updated third edition of Bradt's Kazakhstan remains the only guide available dedicated solely to the world's ninth largest country. This new edition covers all the most recent developments, including an updated history section, additional cultural coverage, more practical information to make independent travel easier, and the most up-to-date and relevant maps. Kazakhstan is more accessible than ever: tourist visas are no longer required and there are now numerous direct flights and connections from Europe. Tourist infrastructure has also significantly improved over the past few years and there are faster trains connecting east to west and north to south, as well as many options for internal flights.

kr. 275,00

kr. 220,00



Northern Italy: Emilia-Romagna, Bradt Travel Guide (1st ed. June 18)

ISBN 9781784770853

Bradt's new Emilia Romagna is the most thorough and in-depth guide available to this entire north Italian region (not just Bologna and the main cities) with a strong focus on history, background information, art and culture, as well as extensive detail on the Apennines along the Tuscan border, where you can escape the flatlands of the Po and go trekking, cycling and skiing. Here are some of region's prettiest villages, including Vignola, famous for cherries and lovely medieval Castell'Arquato and Brisighella. To the east, the Romagna part of this hyphenated region boasts long sandy Adriatic beaches, wildlife-filled lagoons around the Po Delta, and the world's smallest republic, San Marino.

kr. 245,00

kr. 196,00



Me, My Bike and a Street Dog Called Lucy

ISBN 9781784776077

This new title from Bradt tells the inspiring and emotional story of Ishbel Holmes, also known as 'World Bike Girl', a Scottish-Iranian woman who became a champion racing cyclist in spite of having been abandoned by her family, and who set off on the adventure of a lifetime despite her lack of experience, money or equipment. Ishbel Holmes was determined to cycle the world but her journey took a completely unexpected turn when, despite her initial instincts not to, she rescued a street dog in Turkey.

kr. 145,00

kr. 116,00



Tibet, Bradt Travel Guide (4th ed. July. 18)

ISBN 9781784770655

Exploring ethnic Tibet independently is a challenge. This new edition provides all the information needed: motoring, mountainbiking and trekking options are all covered, plus advice and guidelines on cultural etiquette, local customs, and travelling with minimum impact on Tibet's culture and environment.

kr. 260,00

kr. 208,00


CICERONE
Karnischer Höhenweg, The (1st ed. June 18)

ISBN 9781852849429

Guidebook to the Karnischer Höhenweg, a 206km way-marked hut-to-hut trek along the border between Italy and Austria. Also known as the Carnic Peace Trail, it runs west to east along the Ridge of the Carnic Alps, the site of the WW1 front line. With information on planning your trip, accommodation and the history of the area.

kr. 269,00

kr. 215,20



Walking in the Bavarian Alps: 85 mountain walks and treks in southern Germany (4th ed. June 18)

ISBN 9781852849290

This guidebook of walks explores Germany's Bavarian Alps. Lying along the German-Austrian border in a thin sliver of land roughly 300km long, this area contains some of the most spectacular walking and beautiful scenery that Germany has to offer. 85 graded walks explore mountain landscapes, wild mountain gorges and alpine meadows as well as the region's picturesque villages, opulent baroque churches and fairy-tale castles like Neuschwanstein. Superlatives include the northernmost glacier in the Alps (Blaueis), Germany's largest ice cave (Schellenberg) and its highest mountain, the Zugspitze.

kr. 279,00

kr. 223,20


DIVERSE
Deutschland Europa 2019/2020, ADAC Reiseatlas

ISBN 9783826422553

Hæftet atlas (A4-format) i målestokken 1:200.000 over Tyskland. (GPS-egnet)

Bogen indeholder 24 bykort i 1:20.000 samt Europa i 1:4,5 mill.

Med afstandstabel.

kr. 149,00

kr. 119,20



Deutschland, Österreich, Schweiz, Falk Strassenatlas 2019/2020

ISBN 9783827904591

Vejatlas i format A4 med spiralryg på ialt 240 sider. Tegnforklaringer, oversigtskort samt motorvejskort, 112 siders vej kort over Tyskland i målestoksforhold 1:300 000 efterfulgt af et omfattende register med stednavne og postnumre. Schweiz i målestoksforhold 1:301.000 efterfulgt af et register, postnumre og kantonsbetegnelse, Østrig i målestoksforhold 1:300.000 med register og postnumre, til sidst planlægningskort over Europa i målestoksforhold 1:4,5 millioner.

kr. 168,00

kr. 134,40



Europe by Rail: The definitive guide (15th ed. 2017)

ISBN 9783945225011

This book is shaped around 50 key routes which span mainland Europe. Each route can be followed in its entirety or used as a building block in a longer itinerary. Beyond the main routes, there are pointers to branch lines and less frequented railways. You'll find immensely useful tips about how to plan journeys, what tickets to buy and where to stop off along the way. There are special sections for rail pass holders, including Interrail and Eurail, as well as information on night and cruise trains. The country guide summarizes key information about traveling by train through each of the 48 countries listed. With its nicely opinionated style and lots of cameo accounts of travel history, there's plenty here for armchair travelers too. The geographical scope extends from Arctic Scandinavia to the Mediterranean, from Portugal to Ukraine and Russia.

kr. 198,00

kr. 158,40




Taiwan, Nelles Map

ISBN 9783865744500

Rev. udgave 2018. Falset kort i målestokken 1:400 000, med bykort over Taipei, Taichung, Tainan & Kaohsiung. Kortet er trykt på vand- og rivefast papir.

kr. 85,00

kr. 68,00



FREYTAG & BERNDT


Southern Balcans Superatlas, Freytag & Berndt

ISBN 9783707914207

Atlasset dækker følgende lande: Bosnien/Herzegovina, Serbien, Montenegro, Kosovo, Republikken Makedonien, Albanien, Grækenland, Bulgarien og Rumænien/Moldavien. Med praktiske oplysninger, indeks med postnumre, afstandsangivelser og bykort med registre. Målestok 1:200.000, dog er Bulgarien, Grækenland og Rumænien/Moldavien i 1:500.000.

kr. 220,00


kr. 176,00



Beograd - Belgrade, Freytag & Berndt City Pocket + The Big Five

ISBN 9783707917246

Falset lamineret kort i målestokken 1:10.000 med metro-oversigt og vejregister. På bagsiden af kortet finder du en top 5 indenfor shopping, restauranter, kultur, seværdigheder og byens nattelev.

kr. 52,00
kr. 41,60


INSIGHT GUIDES

Dubrovnik, Insight Guide, Explore (2nd ed. July 18)

ISBN 9781786717849

Insight Explore Guides: pocket-sized books to inspire your on-foot exploration of top international destinations. Now with free eBook. Experience the best of Dubrovnik with this indispensably practical Insight Explore Guide. From making sure you don't miss out on must-see attractions like the old historic centre to discovering hidden gems like the sleepy harbour of Sudurad, the easy-to-follow, ready-made walking routes will help you plan your trip, save you time, and enhance your exploration of this fascinating city.

kr. 159,00
kr. 127,20


Greek Islands, Insight Guide (6th ed. July 18)

ISBN 9781786717832


From deciding when to go, to choosing what to see when you arrive, this is all you need to plan your trip and experience the best of the Greek Islands, with in-depth insider information on must-see, top attractions like Santoríni and the Ionian Islands, and hidden cultural gems such as exploring the islets of Ágios Evstrátios and Téliendos.

kr. 269,00
kr. 215,20


Guatemala, Belize and Yucatan, Insight Guide (4th ed. Aug. 18)

ISBN 9781786717894

From deciding when to go, to choosing what to see when you arrive, this is all you need to plan your trip and experience the best of Guatemala, Belize and the Yucatán, with in-depth insider information on must-see, top attractions like the Mayan sites of Chichén Itzá and Tikal, as well as the best of the Riviera Maya.

kr. 289,00
kr. 231,20'


New England, Insight Guide (11th ed. July 18)

ISBN 9781786717825

Insight Guides: all you need to inspire every step of your journey. An in-depth book, now with free app and eBook. From deciding when to go, to choosing what to see when you arrive, this is all you need to plan your trip and experience the best of New England, with in-depth insider information on must-see, top attractions like Cape Cod National Seashore and the Freedom Trail, as well as hidden cultural gems.

kr. 269,00
kr. 215,20



Vietnam, Insight Guide (8th ed. Aug. 18)

ISBN 9781786717900

All you need to inspire every step of your journey. An in-depth book, now with free app and eBook. From deciding when to go, to choosing what to see when you arrive, this Insight Guides book is all you need to plan your trip and experience the best of Vietnam, with in-depth insider information on must-see, top attractions like Halong Bay and hidden cultural gems like Sa Pa.

kr. 269,00

kr. 215,20



ITM

British Columbia South: Calgary to Vancouver, International Travel Maps

ISBN 9781771290883

This map covers the area between Vancouver and Calgary, and is the perfect tourist map for exploring the Rocky Mountain region. All roads and rail lines between the two cities are shown, as well as camp grounds, parks.

Legend Includes:

Points of interests, airports, RV and camping sites, wilderness camps, picnic areas, waterfalls, tourist information, museums, golf courses, gas stations, outdoor activities and other information.

kr. 110,00

kr. 88,00



Kuala Lumpur & Malay Peninsula, International Travel Maps

ISBN 9781771294102

Dobbeltsidet falset kort med bykort over Kuala Lumpur i målestokken 1:10.000. På modstående side kort over Malaya- eller Malaccahalvøen i målestokken 1:730.000. Tillige et indsat kort over Kuala Lumpurs ydre områder: Klang, Batu, Kajang samt lufthavnen i det sydlige Putrajaya. På kortet over halvøen er tillige indsat et kort over Singapore.

kr. 110,00

kr. 88,00



Morocco, International Travel Maps

ISBN 9781771294638

Dobbeltsidet falset kort over Marokko med indsatte bykort over Casablanca, Marrakesh, Rabat, Salé og Tanger. Kortet er trykt på vandfast papir. Den nordlige del af landet er i målestokken 1:1.100.000 og den sydlige del i 1:1.500.000. Kortet har et omfattende register. 4. udgave 2018.

kr. 110,00

kr. 88,00




Ontario, International Travel Maps

ISBN 9781771295901

Falset kort over Ontario trykt på dobbeltsidet papir. Målestokken for den nordlige del er 1:1.500.000 og den sydlige del i målestokken 1:1.000.000. Indsat bykort over Toronto og områdekort over Sault ste. Marie. 2. udgave 2018.

kr. 110,00

kr. 88,00



Saint Lucia & Martinique, Internatiional Travel Maps

ISBN 9781771297073

Saint Lucia in 1:45.000 and Martinique in 1:65.000. We have included an inset map of Castries, the capital, noting, among other things, the cruise ship terminals (there are two) and the inter-island ferry terminal. That is important because St. Lucia is now linked to neighbouring Martinique by a scheduled ferry service and it is very convenient for visitors wishing to enhance their visit by adding a day trip to Martinique. For this reason, we have added a full-page map of Martinique to the reverse side of the sheet.

kr. 110,00

kr. 88,00



JONGLEZ

Secret Belfast (1st ed. July 2018)

ISBN 9782361952631

Let Secret Belfast guide you around the unusual and unfamiliar. Step off the beaten track with this fascinating Belfast guide book and let our local experts show you the well-hidden treasures of this amazing city. Ideal for local inhabitants and curious visitors alike. Discover how the city stood up against the evils of the slave trade, admire its stunning art deco facades, unearth beautiful stained-glass windows by an accomplished yet little-known female artist, take to the windy coastal paths just out of town and peak into caves where smugglers once hid their loot. An indispensable guide for those who thought they knew Belfast well, or who would like to discover the hidden face of the city.

kr. 189,00

kr. 151,20



Secret Madrid (2nd ed. June 18)

ISBN 9782361951856

Let Secret Madrid guide you around the unusual and unfamiliar. Step off the beaten track with this fascinating Madrid guide book and let our local experts show you the well-hidden treasures of this amazing city. Ideal for local inhabitants and curious visitors alike. You just have to know where to look. An essential guide for those who think they know Madrid well or for those looking to discover the hidden side of the city.

kr. 199,00

kr. 159,20



Secret Tuscany (3rd ed. June 2018)

ISBN 9782361952259

Let Secret Tuscany guide you around the unusual and unfamiliar. Step off the beaten track with this fascinating Tuscany guide book and let our local experts show you the well-hidden treasures of this beautiful region. Ideal for local inhabitants and curious visitors alike. The oak at which Pinocchio, Mussolini was hanged on the glass of a 15th century church, a forgotten sculpture by Leonardo da Vinci, a luxurious hotel converted into a public bath, a "milk distributor" 17th century, an unusual walk along the marble monorail... Far away from people and cliches, Tuscany still has hidden treasures which it is ready to unveil to its inhabitants and travellers willing to abandon the beaten paths.

kr. 199,00

kr. 159,20



MOON HANDBOOKS

Arizona & the Grand Canyon, Moon Handbooks (14th ed. July 18)

ISBN 9781631218835

Strategic itineraries that can be adapted for your time and budget, including: "A Week in the Forest," "Top Five Hikes," "The Ruins of Lost Cultures," "Back to the Old West," and "Best Scenic Drives". Full color photos and detailed maps throughout. Tips for planning a Grand Canyon adventure, focusing on the North Rim, South Rim, and beyond, plus full coverage of gateways to the park. The best Arizona road trips, including a state-wide itinerary, Historic Route 66, and other scenic byways.

kr. 279,00

kr. 223,20



Bermuda, Moon Handbooks (5th ed. July 18)

ISBN 9781631219887

Make Your Escape with Moon Travel Guides! Impossibly turquoise bays, perfumed breezes, trilling tree frogs and a laid-back lifestyle await. Go with the flow with Moon Bermuda. Strategic itineraries such as "The Best of Bermuda," "A Romantic Retreat," "Scouting Shipwrecks," and "Vacation with Kids". Curated advice from local Rosemary Jones who shares her beloved island with you. Full-color guidebook with an easy-to-navigate format and vibrant, helpful photos. Activities and unique ideas for every traveler: Stroll the soft sands of Elbow Beach and relax with a rum swizzle. With Moon Bermuda's practical tips, myriad activities, and an insider's view on the best things to do and see, you can plan your trip your way.

kr. 265,00

kr. 212,00



California Road Trip, Moon Handbooks (3rd ed. July. 18)

ISBN 9781631218941

See the vast natural beauty and glittering cities of the American West on this epic adventure. Inside Moon California Road Trip you'll find: Maps and Driving Tools: 50 easy-to-use maps keep you oriented on and off the highway, along with site-to-site mileage, driving times, and detailed directions for the entire route. Eat, Sleep, Stop and Explore: Marvel at waterfalls pouring down granite rock faces, layers of red and gold sandstone, and pale cliffs standing stark against the thundering waves of the Pacific. Explore San Francisco's colorful character, discover the world-class culture and amusement-park fun of Los Angeles, and see the glittering towers of Las Vegas against the dark desert sky.

kr. 298,00

kr. 238,40



Florida, Moon Handbooks (2nd ed. June 18)

ISBN 9781631217456

Discover Florida with Moon Travel Guides! From Pensacola and the Panhandle, to Miami beaches and mingling with Mickey, Moon Florida reveals the best of the Sunshine State. Inside you'll find: Unique and strategic itineraries for every timeline, budget, and passion, including: "Florida Architecture," "Old Florida: Glimpses of the Past," "Snorkeling, Sponges, and Sea Cows," "Best Beaches," and "The Weird and Wonderful". Full color photos and dozens of helpful, detailed maps throughout.

kr. 279,00

kr. 223,20



Maine, Vermont & New Hampshire, Moon Handbooks

(1st ed. July 18)

ISBN 9781640494626

Winter skiing, spring wildflowers, summertime beaches, or autumnal foliage: no matter the season, discover the best of these New England gems with Moon Maine, New Hampshire & Vermont. Inside you'll find: Strategic, flexible itineraries that can be adapted for your schedule, including: "Fall Foliage," "Acadia National Park," "Revolutionary Roads," "Seafood Shacks," and "Beach Time". Full-color, vibrant photos and detailed maps throughout. Focused coverage of the best destinations in each state, including Portsmouth, Lake Winnepesaukee, Burlington, Stowe, Portland, Manchester, and Brattleboro. Curated advice for history buffs, foodies, culture mavens, outdoor adventurers, beach lovers, road trippers, and more.

kr. 230,00

kr. 184,00



Santa Fe, Taos & Albuquerque, Moon Handbooks (5th ed. July 18)

ISBN 9781631218897

Whether you're a foodie, adventure junkie, or culture buff, explore the Land of Enchantment's unique magic with Moon Santa Fe, Taos & Albuquerque. Inside you'll find: Strategic, flexible itineraries that can be adapted for your schedule, including: "Life Imitates Art," "Weekend Getaways," "Offbeat New Mexico," "Native American Heritage," "Not Just Hot Tamales," and "Mesas and Mountaintops". Expert insight from Sante Fe local Steven Horak. Full color, vibrant photos and detailed maps throughout.

kr. 230,00
kr. 184,00


ROUGH GUIDES

Brazil, Rough Guide (9th ed. Aug. 18)

ISBN 9780241280669

Discover this vast and varied South American country with the most incisive and entertaining guidebook on the market. Whether you plan to hit the beaches of Rio, take a boat up the Amazon or explore the gorgeous colonial towns of Minas Gerais, The Rough Guide to Brazil will show you the ideal places to sleep, eat, drink, shop and visit along the way.

kr. 275,00
kr. 220,00


Cotswolds, Stratford-upon-Avon and Oxford, Rough Guide (3rd ed. July 18)

ISBN 9780241308752

Discover this exquisite region of England with the most incisive and entertaining guidebook on the market. Whether you plan to hike the Cotswolds' trails, marvel at beautiful stately homes and gardens or explore the local gastronomic scene, The Rough Guide to the Cotswolds, Stratford-upon-Avon and Oxford will show you the ideal places to sleep, eat, drink, shop and visit along the way.

kr. 205,00
kr. 164,00


Florida, Rough Guide (11th ed. Aug. 18)

ISBN 9780241308806

Discover this exquisite region of the United States with the most incisive and entertaining guidebook on the market. Whether you plan to soak up the sun on Miami Beach, track down alligators in the Everglades or dive amid vibrant coral reefs in the Florida Keys, The Rough Guide to Florida will show you the ideal places to sleep, eat, drink, shop and visit along the way.

kr. 235,00
kr. 188,00


Ireland, Rough Guide (12th ed. July 18)

ISBN 9780241308783

Discover this evergreen destination with the most incisive and entertaining guidebook on the market. Whether you plan to ride the length of the wonderful Wild Atlantic Way, take a foodie tour of the southwest or discover a city reborn in Belfast, The Rough Guide to Ireland will show you the ideal places to sleep, eat, drink, shop and visit along the way. Detailed regional coverage - whether off the beaten track or in more mainstream tourist destinations, this travel guide has in-depth practical advice for every step of the way.

kr. 235,00
kr. 188,00


Jamaica, Rough Guide (7th ed. Aug. 18)

ISBN 9780241308837

Discover this laid-back Caribbean island nation with the most incisive and entertaining guidebook on the market. Whether you plan to visit Trench Town to walk in Bob Marley's footsteps, seek out white sand coves and cascading waterfalls or enjoy the best jerk chicken from a roadside stall, The Rough Guide to Jamaica will show you the ideal places to sleep, eat, drink, shop and visit along the way.

kr. 215,00

kr. 172,00


Poland, Rough Guide (8th ed. July 18)

ISBN 9780241308714

Discover this fascinating country with the most incisive and entertaining guidebook on the market. Whether you plan to wander through Krakow's magnificent medieval Old Town, hike in the Tatra Mountains or relax on the Baltic coast, The Rough Guide to Poland will show you the ideal places to sleep, eat, drink, shop and visit along the way. - Independent, trusted reviews written with Rough Guides' trademark blend of humour, honesty and insight, to help you get the most out of your visit, with options to suit every budget.

kr. 235,00

kr. 188,00



SUNFLOWER

Pyrenees, Landscapes of (8th ed. June 2018)

ISBN 9781856915106

This pocket-sized guide describes car tours, picnic places and walks throughout the whole Pyrenees – in France, Spain and Andorra. It is the perfect book for an initial survey of the entire range, before you choose your favourite region to explore in depth. There are well over 2000km (1250 miles) of drives and 400km (250 miles) of walks in this guide, the latter being the equivalent of a coast to coast traverse – one of the 'classics' for all serious hikers.

kr. 199,00

kr. 159,20



TRAILBLAZER


Madeira Walks: 37 Selected Walks in all Regions of the Island (1st ed. June 18)

ISBN 9781905864997

Practical guide to walking 37 selected walks all over the island of Madeira complete with trail maps, places to eat and transport information. Like a garden floating in the Atlantic, Madeira blooms year round with a diverse range of flora from all over the world, and walkers are spoiled with lush greenery even in the dry season from July to September. Yet Madeira offers much more than this: lovers of rugged, wild and natural landscapes will also find everything they could wish for in a perfect walking destination, right here. The island features a jagged landscape with steep valleys and an indented coastline. Despite this, Madeira has something for everyone: from pleasant strolls along the levadas, the island's unique irrigation channels, to challenging walks of an Alpine character.

kr. 179,00

kr. 143,20



Norfolk Coast Path & Peddars Way (2nd ed. May 18)

ISBN 9781905864980

All-in-one, practical guide to walking the Norfolk Coast Path and Peddars Way, with 75 large-scale walking maps and guides to 33 towns and villages, planning, places to stay and places to eat. The Norfolk Coast Path & Peddars Way cover 130-miles of walking trails. The Peddars Way runs through East Anglia from Knettishall Heath on the Norfolk/Suffolk border and follows a Roman road to Holme-next-the-Sea. From here it becomes the Norfolk Coast Path, hugging the beautiful Norfolk coastline through Holkham, Wells, Blakeney and Cley to Cromer before it rounds the shoulder of the county and continues along the superb beaches and crumbling cliffs to Mundesley, Sea Palling and Great Yarmouth, finishing just before the Suffolk border.

kr. 179,00

kr. 143,20

