

LONELY PLANET

Barcelona, Lonely Planet (11th ed. Nov. 18)

ISBN 9781786572653

11th edition November, 304 pages in full colour. Lonely Planet's Barcelona is your passport to the most relevant, up-to-date advice on what to see and skip, and what hidden discoveries await you. Savour the best of New Catalan cuisine, yell for your team at Camp Nou stadium, and crane your neck at the weird and wonderful architecture of La Sagrada Familia - all with your trusted travel companion. Get to the heart of Barcelona and begin your journey now!

kr. 209,00
kr. 167,20




Best of Costa Rica, Lonely Planet (2nd ed. Nov. 18)

ISBN 9781786572677

2nd edition November 2018. 320 pages in full colour. We've collected Costa Rica's best sights, itineraries and local secrets into one easy-to-use package, carefully crafted by our experts. This guide is the only toolkit you need for the perfect trip to Spain.

- Spain's must-see sights so you don't miss a thing
- Insider tips for authentic local experiences
- Itineraries and walking tours to help you make the most of your time

kr. 249,00
kr. 199,20



Best of New Zealand, Lonely Planet (2nd ed. Nov. 18)

ISBN 9781786571878

2nd edition November 2018. 320 pages in full colour. Lonely Planet's Best of New Zealand is your passport to the most relevant, up-to-date advice on what to see and skip, and what hidden discoveries await you. Take the plunge with a bungy jump in Queenstown, sip fine sauvignon blanc in Marlborough and craft beer in Nelson, and watch the iconic Mitre Peak appear through the mist in Milford Sound - all with your trusted travel companion. Discover the best of New Zealand and begin your journey now!

kr. 249,00
kr. 199,20



Best of Spain, Lonely Planet (2nd ed. Nov. 18)

ISBN 9781786572684

2nd edition November 2018. 324 pages in full colour. We've collected Spain's best sights, itineraries and local secrets into one easy-to-use package, carefully crafted by our experts. This guide is the only toolkit you need for the perfect trip to Spain.

- Spain's must-see sights so you don't miss a thing
- Insider tips for authentic local experiences
- Itineraries and walking tours to help you make the most of your time

kr. 249,00
kr. 199,20




Havana City Map, Lonely Planet (1st ed. Nov. 18)

ISBN 9781787014633

- Easy to use fold-out map
- Durable, full colour & waterproof
- Extensive street & site index
- Handy slip case
- Walking tours

kr. 79,00

kr. 63,20



Lisbon City Map, Lonely Planet (1st ed. Nov. 18)

ISBN 9781787014619

- Easy to use fold-out map
- Durable, full colour & waterproof
- Extensive street & site index
- Handy slip case
- Walking tours

kr. 79,00

kr. 63,20


Lonely Planet's Best Ever Travel Tips (2nd ed. Nov. 18)

ISBN 9781787017641

This pocket-sized travel essential is packed with great ideas, insider advice and hints on everything from booking flights and hotels to safety and nutrition. Fully revised and updated, with dozens of new tips, it now includes sections on tech, social accommodation, bespoke specialty tours, being a more mindful and ethical traveller, and lots more.

- Small and easy to pack, it's designed to be taken anywhere
- Contributions from travel writers, industry experts and Lonely Planet staff
- Helps travellers create easier, smoother and more memorable trips

kr. 89,00

kr. 71,20



Milan City Map, Lonely Planet (1st ed. Nov. 18)

ISBN 9781787014626

- Easy to use fold-out map
- Durable, full colour & waterproof
- Extensive street & site index
- Handy slip case
- Walking tours

kr. 79,00

kr. 63,20



New Orleans, Lonely Planet (8th ed. Nov. 18)

ISBN 9781786571793

8th edition November 2018. 256 pages in full colour. Lonely Planet's New Orleans is your passport to the most relevant, up-to-date advice on what to see and skip, and what hidden discoveries await you. Take the St Charles streetcar past grand homes and enormous oaks, catch some jazz on Frenchmen St and search out po'boy perfection - all with your trusted travel companion. Get to the heart of New Orleans and begin your journey now!

kr. 219,00

kr. 175,20




Paris, Lonely Planet (12th ed. Nov. 18)

ISBN 9781786572820

12th edition November 2018. 416 pages in full colour. Lonely Planet's Paris is your passport to the most relevant, up-to-date advice on what to see and skip, and what hidden discoveries await you. Stroll through the iconic cityscape, marvel at the abundance of museums bursting with masterpieces and savour the moment at a Parisian brasserie - all with your trusted travel companion. Get to the heart of Paris and begin your journey now!

kr. 209,00

kr. 167,20




Porto City Map, Lonely Planet (1st ed. Nov. 18)

ISBN 9781787014602

- Easy to use fold-out map
- Durable, full colour & waterproof
- Extensive street & site index
- Handy slip case
- Walking tours

kr. 79,00

kr. 63,20



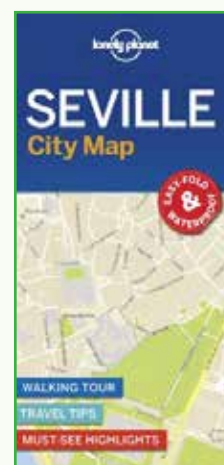
Seville City Map, Lonely Planet (1st ed. Nov. 18)

ISBN 9781787014596

- Easy to use fold-out map
- Durable, full colour & waterproof
- Extensive street & site index
- Handy slip case
- Walking tours

kr. 79,00

kr. 63,20



South Africa, Lesotho & Swaziland, Lonely Planet (11th ed. Nov. 18) kr. 259,00
ISBN 9781786571809 kr. 207,20

11th edition November 2018. 640 pages in full colour. Lonely Planet's South Africa, Lesotho & Swaziland is your passport to the most relevant, up-to-date advice on what to see and skip, and what hidden discoveries await you. Fill your days with beaches and wineries in Cape Town, spot wildlife galore in Kruger National Park, and hike past majestic mountains in the Drakensberg region - all with your trusted travel companion. Get to the heart of South Africa, Lesotho & Swaziland and begin your journey now!



Spain, Lonely Planet (12th ed. Nov. 18) kr. 259,00
ISBN 9781786572660 kr. 207,20

Spain is both a stereotype come to life and a country more diverse than anyone could imagine: epic lands, culinary feasts, spectacular art and architecture, and fiestas and flamenco. This updated 12th edition is our most comprehensive guide to this passionate, sophisticated country that's devoted to living the good life.

- Packed with local secrets and hidden gems to make each trip unique
- Highlights and itineraries to help create the best possible trip



Spotter's World: A photographic search and find (Nov. 2018) kr. 119,00
ISBN 9781787018099 kr. 95,20


Eyes peeled! This is the photographic equivalent of hunting for a needle in a haystack. Crowded beaches, packed Vietnamese football stadiums, hot air balloon festivals - these are among the busy and beautiful scenes adults and children will explore as they hunt for hidden and hard-to-spot items.

- Accompanying text introduces readers to each destination
- A great way to discover and learn about different places
- Perfect for family trips, Sunday afternoons and rainy days



Tasmania, Lonely Planet (8th ed. Nov. 18) kr. 239,00
ISBN 9781786571779 kr. 191,20


8th edition November 2018. 320 pages in full colour. Lonely Planet's Tasmania is your passport to the most relevant, up-to-date advice on what to see and skip, and what hidden discoveries await you. Laugh, be appalled, be turned on by art for grown-ups at MONA; hike to the summit of Cradle Mountain for spectacular views; and sample a hoard of gourmet local produce - all with your trusted travel companion. Get to the heart of Tasmania and begin your journey now!



Vanlife Companion, The (Oct. 18) kr. 219,00
ISBN 9781787018488 kr. 175,20

The practical and inspiring guide taps into the global #vanlife phenomenon. The first half explains how to customise a van, with case studies and pictorial how-tos for sleeping, cooking and storage, as well as advice on staying safe, saving money and where to stay legally. Part two introduces great road trips around the world, complete with maps, photos and authoritative commentary.

- Features 20 classic, must-drive compervan routes



Washington DC, Lonely Planet (7th ed. Nov. 18)

ISBN 9781786571816

7th edition November 2018. 320 pages in full colour. Lonely Planet's Washington DC is your passport to the most relevant, up-to-date advice on what to see and skip, and what hidden discoveries await you. Climb the steps of the Lincoln Memorial to feel the grand sweep of history; explore space, dinosaurs, art and the history of the nation in the Smithsonian museums; and grab a half-smoke at legendary Ben's Chili Bowl. All with your trusted travel companion. Get to the heart of Washington DC and begin your journey now!

kr. 219,00

kr. 175,20



Wellness Escapes (Nov. 18)

ISBN 9781787016972

We present the world's most energising, inspiring and relaxing wellbeing retreats. From yoga and Tai Chi to meditation, mindfulness and creative writing, these are some of the best retreats and spas around the world to help replenish the mind, body and soul. Inspiring photography is accompanied with contact details to make booking easy.

- Organised into themes: Calm, activity, healthy, inspired and spoiled
- Wellness authors reveal the health benefits of each activity
- Travel advice and trip planning tools to make them happen

kr. 189,00

kr. 151,20



MICHELIN

Bangkok, Phuket & Phang Nga 2019, Michelin Hotels & Restaurants

ISBN 9782067235182

The Bangkok MICHELIN guide will publish with the best restaurants and hotels in the Land of Smiles. Both fine-dining restaurants as well as street food stalls are covered in the Bangkok guide. Continuing the 5-year project between Michelin group and the Tourism Authority of Thailand. While placing more focus on the inner zone of Bangkok and its surrounding provinces, the 2019 edition of MICHELIN Guide will draw more international attention to the restaurant and hospitality industry in Phuket and Phang-nga. In addition to world-famous beaches, the variety of cuisine, dining experiences and exceptional hospitality services are the major attractions of both Andaman cities.

kr. 199,00

kr. 159,20



Fine Cantonese Food 2018-2019: Asia, Europe and USA, Michelin Restaurants

ISBN 9782067238350

Explore the first MICHELIN Guide dedicated to fine Cantonese food from around the world! Our selection includes Cantonese restaurants in Asia, Europe and the USA. Some have been awarded our famous Michelin Stars (from 1 to 3); others have been given a Bib Gourmand, our award for great value; and the rest are identified by the Plate, which represents a good meal. The first edition includes over 310 restaurants.

kr. 259,00

kr. 207,20



France 2019, Michelin Tourist & Motoring Atlas (A4/SPIRAL)

ISBN 9782067235977

France Road Atlas is the perfect companion for safe and enjoyable drive in France. Convenient and easy to use thanks to its spiral bound cover, Michelin France Atlas will provide you with precise and reliable information with its annually updated mapping scaled 1/200 000 (1 cm = 2 km). Smart and practical, this atlas includes tourist sights, leisure facilities and scenic routes recommended in the famous Michelin Green Guide as well 40 city plans with QTR codes for an easy access to your smartphone for online mapping and tourist information! Michelin's checklist will help you prepare your journey before your leave and Michelin's safety alerts will warn you about dangerous driving areas, such as steep hills and level crossing.

kr. 199,00

kr. 159,20



France 2019, Michelin Tourist & Motoring Atlas (FOLIO/SPIRAL)

ISBN 9782067236240

France Michelin Road Atlas (A3 Spiral) is the perfect companion for a safe and enjoyable drive in France. Convenient and easy to use thanks to its spiral bound cover, Michelin France Atlas will provide you with precise and reliable information with its annually updated mapping scaled 1/200 000 (1 cm = 2 km) as well as practical information about driving in France. Michelin's safety alerts warns you about dangerous driving areas. The route planner as well as the time and distance charts will help you plan and optimise your journey.

kr. 199,00

kr. 159,20




France 2019, Michelin Tourist & Motoring Atlas (LAMINATED)

ISBN 9782067236011

Michelin's France 100% laminated A4 atlas offers, in addition of Michelin's clear and accurate mapping, an enhanced view of your journey thanks to its scale 1/250,000. Convenient and easy to use thanks to its spiral bound cover, this atlas comes with extra-resistant laminated pages on which you can trace and erase your journey. The route planner as well as the time distance charts will help you plan and optimise journey. Michelin's new safety alerts warn you about dangerous driving areas and zones subject to tighter speed checks. Michelin's laminated France atlas also includes information on tourist sights, leisure facilities and scenic routes, as well as service areas to add pleasure and comfort to your journey.

kr. 239,00

kr. 191,20



France 2019, Michelin Tourist & Motoring Atlas (MULTIFLEX)

ISBN 9782067235984

Michelin's France luxurious tourist and motoring atlas is super resistant and easy to use thanks to its fold-out multiflex binding. In addition of Michelin's clear and accurate mapping, this atlas will give you an enhanced view of your journey thanks to its scale 1/200,000. The route planner as well as the time distance charts will help you plan and optimise journey. Michelin's new safety alerts warn you about dangerous driving areas and zones subject to tighter speed checks.

This atlas also includes 40 cities plans with QR codes linking to your smartphone for an easy navigation in urban areas.

kr. 239,00

kr. 191,20



France 2019, Michelin MINI Atlas

ISBN 9782067235939

Small and practical, France mini-road atlas is a must have in your car's glove compartment. This pocket sized atlas will give you an overall view of your journey thanks to its scale 1/1000 000. This compact atlas is very convenient to use thanks to its pocket sized format, a complete index of localities and a very clever distance and time chart

Small and practical. France mini-road atlas features:

- Scale: 1/1,000,000
- Key to map page
- Distance table

kr. 76,00

kr. 60,80



Guangzhou 2018, Michelin Hotels & Restaurants

ISBN 9782067231627

The MICHELIN Guide Guangzhou is the ninth MICHELIN Guide in Asia. A number of the city's finest establishments made it into the guide, a showcase of Guangzhou's rising restaurant scene and high culinary standards.

The Guangzhou selection highlights a great local gastro-nomic interest. In this city, the culinary scene reflects great talent in the kitchen, wonderful ingredients and a mastery of different flavours. In summary, Guangzhou has a wealth of astonishing restaurants with a strong and historical Cantonese background.

kr. 179,00

kr. 143,20



Mauritius - Rodrigues, Michelin National Map 740


ISBN 9782067233201

MICHELIN National Map Maurice (Mauritius) will give you an overall picture of your journey in (Mauritius) thanks to its clear and accurate mapping scale 1/80,000.

Our National Map Series will help you easily plan your safe and enjoyable journey thanks to a comprehensive key, a complete name index as well a clever time & distance chart. Michelin's driving information will help you navigate safely in all circumstances. In addition, some MICHELIN National Maps are cross-referenced with the MICHELIN Green Guide highlighting destinations worth stopping for! With MICHELIN National Maps, find more than just your way!

kr. 96,00

kr. 76,80



Seoul 2019, Michelin Hotels & Restaurants

ISBN 9782067235144

Discover Seoul's best dining experiences with the 3rd edition of the Michelin guide to the city.

The selection includes restaurants with our famous Michelin Stars and our award for great value, the Bib Gourmand.

Look out for the latest award The Plate which identifies restaurants offering a good meal. You will also find a selection of hotels from the intimate to the luxurious. Seoul is well-known for its eclectic dining scene that range from popular Korean traditional fare to gourmet restaurants. Seoul's dining scene has evolved into a world-class culinary destination.

kr. 179,00

kr. 143,20



Shanghai 2019, Michelin Hotels & Restaurants

ISBN 9782067235175

Throughout the year, our team of local, professional, full-time inspectors has been conducting anonymous visits to every type of restaurant and hawker centre. Discover Shanghai's best dining experiences with the MICHELIN guide to the city with selections of restaurants with the famous MICHELIN stars, Hotels and our best value-for-money Bib Gourmands. You'll also find simple fares, hawker centres and our pick of the best street food, all in one guide.

kr. 179,00

kr. 143,20



Singapore 2018, Michelin Restaurants

ISBN 9782067225138

Throughout the year, our team of local, professional, full-time inspectors has been conducting anonymous visits to every type of restaurant and hawker centre. Discover Singapore's best dining experiences with the MICHELIN guide to the city with selections including restaurants with the famous MICHELIN stars and our best value-for-money Bib Gourmands. You'll also find simple fares, hawker centres and our pick of the best street food, all in one guide. Singapore has long been referred to as the dining capital of Asia - and for good reason. The city-state offers a wide array of delicious offerings that run the gamut from casual street fare to fine-dining creations by renowned local and foreign celebrity chefs.

kr. 179,00

kr. 143,20



Spain & Portugal 2019, Michelin Tourist & Motoring Atlas

ISBN 9782067236127

Michelin Spain & Portugal tourist and motoring Atlas is the perfect companion for a safe and enjoyable drive. Convenient and easy to use thanks to its spiral bound cover, the Michelin Spain and Portugal atlas will provide you with precise and reliable information with its annually updated mapping scaled 1/400 000 (1 cm = 4 km) and safety alerts. The route planner, as well as the time and distance charts will help you plan and optimise your journey, whilst the new location map on top of each page and the highly practical street maps will provide you with an easy navigation within the atlas. Tourist sights, leisure facilities, and scenic route will add pleasure to your journey.

kr. 199,00

kr. 159,20




Yucatan & the Mayan Region - Belize, Michelin Zoom 185

ISBN 9782067235250

MICHELIN zoom map Yucatan & the Mayan Region is the ideal travel companion to fully explore this destination thanks to its easy-to-use format and its scale of 1/700,000. The Zoom collection are characterized by the high precision of their detailed scale, specially adapted for very touristy areas or with a high density road network, including new developments and industrial areas.

kr. 96,00

kr. 76,80



MICHELIN GREEN GUIDE

Brittany, Michelin Green Guide (12th ed. Jan. 19)

ISBN 9782067235458

Discover this ancient, sea-faring region of France with the updated Green Guide Brittany. Michelin's celebrated star-rating system on attractions and activities, along with suggested places to eat and stay, allow travellers to craft their own adventure. Explore the picturesque medieval district of Fougères, delight in fresh-caught seafood, build a sandcastle at La Baule, and enjoy the coastal walks and driving tours. Maps, colour photos and a fascinating overview of Brittany ensure you get the most from your travel experience.

kr. 199,00

kr. 159,20



France, Michelin Green Guide (Rev. ed. Jan. 19)

ISBN 9782067235472

The updated Green Guide France, sporting a fresh look inside, presents this beautiful country from historic Normandy beaches to Corsica's snow-dusted peaks, to the Loire Valley's elegant chateaux. It invites exploration of stone-fenced fields, picturesque villages and the City of Love itself, Paris. You'll find star-rated attractions, regional introductions, detailed maps and recommendations for great hotels and restaurants for a variety of budgets.

kr. 199,00

kr. 159,20



Paris, Michelin Green Guide (10th ed. Nov. 18)

ISBN 9782067235595

Stroll down the Seine, stopping to browse through the Bouquinistes stalls of old books, join a roller-blading rally on a Friday evening outside Gare Montparnasse or enjoy more traditional sites such as Cathedral of Notre-Dame. This fully revised and updated Michelin Green Guide Paris with its highly-rated star system, maps and illustrations helps you discover every nook and cranny of this remarkable city. From flea markets at Porte de Vanves to high dining from Altitude 95, restaurant on the Eiffel Tower from suggested itineraries for the time poor to leisurely themed tours of historic Paris, whatever your budget, the guides address book and features help you uncover the sites of this city.

kr. 199,00

kr. 159,20



BRADT TRAVEL GUIDES

Paddling Britain, Bradt Travel Guide (1st ed. Oct. 18)

ISBN 9781784776039

This new, unique guide from Bradt is the definitive guide to stand up paddle boarding across British coastlines and inland waterways. Written by Lizzie Carr, aka Lizzie Outside, Britain's best known paddle boarder, it reveals the 50 best places to go paddle boarding in Britain, from Devon and Cornwall to Monmouthshire, Norfolk, Cumbria and the Cairngorms. It also provides the full run-down on everything you need to know for successful and enjoyable stand up paddle boarding, from safety tips to kit, weather watching to paddling responsibly.

kr. 215,00

kr. 172,00




CICERONE

Andalucian Coast to Coast Walk, The: From the Mediterranean to the Atlantic through the Baetic Mountains

ISBN 9781852849702


Devised with the aim of linking the two great seas that cradle Andalusia, the Andalusian Coast to Coast Walk crosses the heart of southern Spain, from the small Mediterranean village of Maro to Bolonia beach on the Atlantic seaboard, a day's walk from the bustling port of Tarifa. A village-to-village walk, the 416km trail follows the Penibetic mountain range across the provinces of Malaga, Granada and Cadiz, passing through six beautiful Natural Parks and visiting some of the region's most picturesque and characterful towns and villages, including Ronda. This guide presents the waymarked route in 21 day stages, each with clear route description and mapping and notes on the villages and other local points of interest.

kr. 199,00
kr. 159,20


Everest: A Trekker's Guide: Base Camp, Kala Patthar and other trekking routes in Nepal and Tibet (5th ed. Nov. 18)

ISBN 9781852848361


Everest has an eternal appeal for mountain lovers and the classic trek to Everest Base Camp is high on the bucket-list of many trekkers. Fully researched after the devastating earthquake of 2015, this guidebook covers the most popular route in the Khumbu Valley, from Lukla via Namche Bazaar and Gorakshep to Everest Base Camp and Kala Patthar, the best viewpoint for Everest. It also describes the classic route from Jiri to Lukla taken by Tenzing Norgay and Sir Edmund Hillary, as well as a trek north to Gokyo with its spectacular lakes and the peak of Gokyo Ri.

kr. 249,00
kr. 199,20


Trekking in Tajikistan (1st ed. Nov. 18)

ISBN 9781852849467


This guide describes twenty high-altitude treks of 2-9 days in the mountains of Tajikistan, covering the Fann Mountains, Pamirs and northern ranges, plus five day hikes near the capital, Dushanbe, and a 10-day trek in the Afghan Wakhan Corridor. As well as detailed route description and 1:100,000 mapping for each trek, there is a wealth of practical advice on transport and visas, trekking support, equipment, cultural awareness, safety and security, as well as background notes on history, flora and fauna and a Tajik-Russian-Pamiri-English glossary.

kr. 309,00
kr. 247,20


Walking in the Alps: A comprehensive guide to walking and trekking throughout the Alps

ISBN 9781852844769

The second edition of this classic guidebook by Kev Reynolds on walking and trekking in the Alps. This book is a definitive guide to the many thousands of possible routes, with a geographical span that ranges from the Maritime Alps of southern France to the Julians of Slovenia, from Italy's Gran Paradiso to the little-known Turnitzer Alps of eastern Austria, and from the ice-bound giants of the Bernese Oberland to the green rolling Kitzbüheler Alps and the bizarre towers of the Dolomites of South Tirol, showing the amazing diversity of this wonderful mountain chain.


kr. 329,00
kr. 263,20


Walks and Scrambles in the Moroccan Anti-Atlas: Tafraout, Jebel El Kest, Ait Mansour, Ameln Valley, Taskra and Tanalt

ISBN 9781852848095

kr. 249,00
kr. 199,20

1st edition November 2018. The walks and scrambles in this guidebook explore the wild and rugged landscapes of the Anti-Atlas mountains of southern Morocco, with Tafraout and the Ameln Valley as the main base. 41 adventurous routes of between 3 and 40km include Jebel el Kest, Adra Mkorn and Ait Mansour, with an outline of a 1 week long-distance trek across the north-west Anti-Atlas. Walks are mainly moderate to difficult, and scrambles are Grade 1 to Grade 3+, with ropes being required for some sections. Often remote and challenging, the routes are suitable for confident walkers and scramblers with good navigation skills.




DIVERSE

Bucket List, The: Wild: 1000 Adventures Big and Small : Animals, Birds, Fish, Nature (HB)

ISBN 9780789334459

kr. 259,00
kr. 207,20

For anyone who is passionate about wildlife, this bucket list offers around-the-world listings of ways to experience animals and birds in their natural habitats. Fun, life-affirming activities are the focus from action-packed adventures (camel trekking in Jordan, riding among mustangs in the American West) to more relaxing experiences (savouring the peace of the Costa Rican cloud forest or floating among corals in the Maldives). Each activity is location-specific and geographically unique - whale-watching in Canada, bathing with snow monkeys in Japan, feeding elephants in Thailand.



The Weekender: Copenhagen

ISBN 9789187815430

kr. 199,00
kr. 159,20

Photographer Toby Mitchell is back with the latest instalment in The Weekender Series. And this time we are headed to Scandinavia and to the picturesque and enchanting city of Copenhagen. The book will be a mixture of iconic landmarks, interesting streets, trendy as well as less wellknown places to demonstrate the spirit of this city through Toby's enigmatic photography. Whilst the flow of the book will incorporate the Friday to Sunday trajectory, the mixture of content will mean that a reader is both influenced by Toby's imagery of the city without explicitly having to follow a specific route but allow them to adventure at will. Food spots, stores, parks and cultural highlights to showcase the city in a new light.



World's Great River Journeys, The: 50 scenic voyages along the waterways of 6 continents (HB)

ISBN 9781912081943

kr. 315,00
kr. 252,00

Journeying by river provides the perfect opportunity to discover new places or see a new side of a familiar destination. Presented here are 50 remarkable and memorable trips chosen because of the stunning scenery they pass through as well as the historic and cultural sites that can be visited from side excursions. Some cover lengthy trips such as a cruise on the Danube that passes through ten countries from its source before emptying into the Black Sea; others are shorter but have a strong, unifying theme, such as Portugal's Douro River that was built on viticulture.



HEMA MAPS


Adelaide and Region (9th ed. Nov. 18)

ISBN 9781925625158

9th edition November 2018. Adelaide CBD, City & Suburbs Map. A map of Greater Adelaide (1:80,000) that features highways, major roads, local streets and suburbs in addition to 24-hour fuel, parks and caravan parks marked on the mapping. On the reverse is an Adelaide City map that has accommodation, shopping, theatres, places of interest and more highlighted, accompanied by an Adelaide CBD street index. Also included is an Adelaide Region map (1:270,000), an Adelaide Rail Network map and a Barossa Valley map (1:9,217). Australia's wine and festival capital, Adelaide is picturesquely set on the Gulf of St Vincent. Keep an eye out for major events, including the Adelaide Fringe, Adelaide Festival, Clipsal 500 Adelaide, WOMAdelaide and Santos Tour Down Under.

kr. 129,00

kr. 103,20



Perth and Region (12th ed. Nov. 18)

ISBN 9781925625202

12th edition November 2018. The Perth and Region map features a primary map of Greater Perth (1:80,000) that includes highways, major roads and local streets, as well as 24-hour fuel, caravan parks, postcodes and other points of interest. On the reverse side are maps of Perth and Fremantle that include updated information on accommodation and places of interest, in addition to a regional map of South West Western Australia and a Transperth rail network map.

kr. 129,00

kr. 103,20



Sydney and Region (13th ed. Nov. 18)

ISBN 9781925625103

A map that has the greater Sydney region (1:100,000) on one side and a lower scale (1:241.000) overview map of the city and surrounding regions on the reverse. Also included are maps of the Sydney CBD, the city's rail and ferry networks and a complete index.

kr. 129,00

kr. 103,20



ITM PUBLICATIONS

Canadas Maritime Provinces: Nova Scotia, New Brunswick

ISBN 9781771294669

2nd edition November 2018. Falset kort i målestokken

1:530.000 med indsatte kort over Halifax og Sydney.

Udførligt register.

kr. 110,00

kr. 88,00



El Salvador & Southern Guatemala

ISBN 9781771292610

6th edition November 2018. This is a double-sided map with the El Salvador (1:270.000) on one side, along with a detailed inset map of San Salvador. The maps also shows the country's World Heritage city of Chalchuapa, dating back 3,200 years. The other side of the sheet is a completely separate maps of neighbouring Guatemala, being a detailed map of the central southern portion (1:457.000) of this important country. The highlights shown on this map are Quetzaltenango, Antigua Guatemala, and the Mayan ruins of Quirigua, dating from 200ad. The border crossings with El Salvador are clearly shown and are easily crossed.

kr. 110,00

kr. 88,00



Hanoi & Vietnam North

ISBN 9781771293365

3rd edition November 2018. Double-sided map of Hanoi in Scale 1:14.000 and Vietnam North in 1:925.000. Insert map of Hanoi's outlying urban area in 1:500.000. Vietnam is covered from Sekong/Quang Nam and north. Insert map of Hue region, Hue City in 1:16.500 and Vietnam in 1:9 mio.

kr. 110,00

kr. 88,00



Ho Chi Minh City & Mekong Delta

ISBN 9781771293372

5th edition November 2018. This map updates a fast-changing city to reflect its changing features. With this edition, we have doubled-up the map by adding a map of the Mekong Delta to the reverse side. The 'Nine Mouths of the Dragon' southernmost portion of VN, of which HCM City is a part, is a fascinating part of Asian life, where fervent religious temples originating with the Cham culture of Cambodia co-exist with the Cao Dai amalgam religious movement. Scale 1:15.000/1:400.000.

kr. 110,00

kr. 88,00



Mongolia

ISBN 9781771294614

Mongolia has existed for centuries, but until recent times was dominated by Russia. When we were first asked to prepare a tourism-oriented map of Mongolia by the government, we did our best using then-available sources of data. With each new edition, we have improved the amount of information and the accuracy of spelling of place names as the country has developed. For example, it is now generally accepted that the name of the country's capital is Ulaanbaatar as one word. Roads in Mongolia tend to vary dramatically, so most of the thin red lines should be regarded as guidelines rather than as formal man-made roads. The Gobi Desert is well-shown, as are cities little-known to outsiders. A detailed inset map of Ulaanbaatar is included.

kr. 110,00

kr. 88,00




Montreal and Southern Quebec,

ISBN 9781771294676

4th edition 2018. Montreal vies with Vancouver for being the second largest city in the country (Toronto being by far the largest). Both cities have a great cultural diversity, but Montreal's French background and bilingual nature makes it a favorite travel destination. This time, we have enhanced the map by printing it on waterproof paper, and by improving the scale 1:12.500 used for Southern Quebec to make it more user friendly. The Hinterland of Montreal, from the American and Ontario borders north into the Laurentian Mountains and east to the touristic and popular Gaspé Peninsula, makes this a popular map with visitors, scale 1:850.000. With one map, visitors have all the highways of the Province of Quebec AND the streets of historic Montreal!

kr. 110,00

kr. 88,00



Nigeria & Niger

ISBN 9781771295659

4th edition November 2018. Nigeria in 1:1.600.000 and Niger in 1:2.000.000. Inset maps of Lagos Island, Lagos Region, Benin City, Abuja & Niamey.

kr. 110,00

kr. 88,00




Sao Paulo & Brasil South Coast, International Travel Maps

ISBN 9781771297066

3rd edition September 2018. City map of Sao Paulo in 1:12.000 and Brazil's South Coast in 1:2.200.000.

kr. 110,00

kr. 88,00



Toronto & Ontario South

ISBN 9781771298162

4. udgave 2018. Falset kort i målestokken 1:12.500 og 1:800.000. Kortet er trykt på vandafvisende plastpapir. Dobbeltsidet kort med register på begge sider. Kortet over den sydlige del af Ontario går fra Detroit/Windsor i vest til Ottawa i øst og fra mine-byerne North Bay og Sudbury i nord til den amerikanske grænse og inkluderer Cleveland, Buffalo, Rochester og Syracuse. Naturligvis er Niagara Falls også på kortet, tillige med mange andre seværdigheder.

kr. 110,00

kr. 88,00




Vancouvers Northshore Hiking Trails & Fraser Valley

ISBN 9781771298681

Our popular map (1:40.000) showing the recreational hiking trails in the mountains within the urban area of Metro Vancouver, but outside of its urbanized limits, continues into its most recent printing with an additional government topo map on the reverse side showing the full extent of the mountainous expanse of the Coastal Range that comes right into Vancouver. We are truly blessed as a city to be located in a sheltered bay of the ocean, with towering mountains looking after us.

kr. 110,00

kr. 88,00




Victoria & Vancouver Island South Half

ISBN 9781771298698

1st edition October 2018. Victoria in 1:10.000/Vancouver Island South Half in 1:270.000. Located at the southern tip of Vancouver Island, Victoria was established as the colonial capital after the Oregon Treaty of 1846 forced the British to abandon the previous capital, at Astoria, in what is now Oregon State. By western North American standards, Victoria has a long and colourful history, being settled at about the same time as San Francisco, Los Angeles, and Sacramento. After 1846, British Columbia remained a separate colony of Britain until 1971, when it agreed to join the now-established new country of Canada, based on the promise of a trans-continental railway being built to join the five provincial members. As a result, Victoria boomed, and its current charm as a touristic attraction is based largely on the growth in Victorian days.

kr. 110,00

kr. 88,00



JONGLEZ


Secret London: Unusual Bars & Restaurants (2nd ed. Nov. 18)

ISBN 9782361952808

Discover a secret club frozen in time since 1946, press the champagne button to summon the bubbly trolley to your booth, read the infamous list of house rules of a members' club hidden behind a door with no sign outside, join a louche club in the original dressing and rehearsal rooms of a theatre, sweet-talk your way into a secret bar frequented by the Pogues and John Lydon, find a guide who'll squeeze you into an intriguing slice of Soho history that's only accessible from a door behind the bar, meet the members of the glorious Handlebar Moustache Club at their pub, go for serious food at knock-down prices in cookery schools, travel back to the heyday of the USSR in a hidden Polish gem of a restaurant, seek out a bar in a converted subterranean public convenience built for the 1908 Olympic Games, go to the oldest surviving Grand Music Hall in the world, have lunch in secret gardens... An absolute must-have to finally enjoy the amazing hidden London bar/restaurant/pub/club scene.

kr. 189,00

kr. 151,20



MOON HANDBOOKS

Angkor Wat: Including Siem Reap & Phnom Penh, Moon Handbooks (3rd ed. Oct. 18)

ISBN 9781640492493

The ancient temples at Angkor Wat are unlike anything else on earth. Step back in time with Moon Angkor Wat! Strategic itineraries, ranging from one to three days in Angkor to a week exploring the Khmer Empire, with suggestions on the most beautiful (and most secluded) temples to visit. Historical context and tips on the best ways to tour the temples to get the most out of this sacred and awe-inspiring site. Detailed maps and directions for exploring on your own. Top sights and activities: Visit the sublime forested temple ruins of Angkor: remnants of the ancient Khmer Empire. Marvel at Angkor Wat, the largest religious building in the world, take in the enigmatic smiles of Angkor Thom's carved bodhisattva, and wander among nearly 100 ancient monuments deep in the jungle at Koh Ker.

kr. 230,00
kr. 184,00


Charleston & Savannah, Moon Handbooks (8th ed. Oct. 18)

ISBN 9781640493087

Make Your Escape with Moon Travel Guides! Moon Charleston & Savannah reveals the charm of these fun-loving sister cities, from historic landmarks to romantic beaches. Inside you'll find: Flexible, strategic itineraries for every time-line and budget, including quick getaways to each city that can be combined for a week-long escape, plus day trips to the coast and islands.

The top sights and unique activities for making the most of your trip: Sample classic shrimp and grits, the best Southern barbecue in town, or seafood straight off the boat. Browse the museums on Savannah's historic River Street, take a carriage ride through Charleston's French Quarter, or check out the wares at the Old City Market.

kr. 265,00
kr. 212,00


Los Angeles, Moon Handbooks (1st ed. Oct. 18)

ISBN 9781640491724

Experience the Life of the City with Moon Travel Guides! From the glittering Pacific Ocean to charming neighborhoods and towering skyscrapers, Los Angeles is a kinetic cultural melting pot. Explore it all with Moon Los Angeles. Explore the City: Navigate by neighborhood or by activity with color-coded maps, or follow one of our self-guided neighborhood walks. See the Sights: Stroll the Walk of Fame and see Grauman's Chinese Theater, browse hipster boutiques in Silver Lake, or take surfing lessons on Venice Beach.

kr. 248,00
kr. 198,40


Machu Picchu: With Lima, Cusco & the Inca Trail, Moon Handbooks (4th ed. Nov. 18)

ISBN 9781640493162

Ryan Dube first arrived in Peru more than a decade ago, as an exchange student in Lima. He was captivated by the country's diversity and history and charmed by the kindness of its people. After completing his degree in Latin American studies and anthropology, Ryan returned to Lima where he now lives with his wife, Tatiana, and their son, Ticiano. Using Lima as his base, Ryan has traveled throughout Peru - both its most famous sites and lesser-known attractions.

kr. 248,00
kr. 198,40


Mexico City, Moon Handbooks (7th ed. Nov. 18)

ISBN 9781640492844

Baroque palaces and energetic streets, old-school taquerias and contemporary art: explore the contrasts of this beguiling metropolis with Moon Mexico City.

- See the Sights: Wander the ruins of Tenochtitlan at the Museo del Templo Mayor or visit Frida Kahlo's home. Explore the colorful of Mercado de la Merced, admire Mexico City's sleek contemporary art museum, or venture into the past at the National Museum of Anthropology. With Moon Mexico City's practical tips, myriad activities, and an insider's view on the best things to do and see, you can plan your trip your way.

kr. 265,00

kr. 212,00



USA National Parks, Moon Handbooks (1st ed. Nov. 18)

ISBN 9781640492790

They've been dubbed America's best idea for a reason: get inspired and get outdoors with Moon USA National Parks. Inside you'll find:

Coverage of all 59 national parks, from the misty mountains of the east and the redwoods of the west, to the glaciers of Alaska and volcanoes of Hawaii.

Strategic itineraries organized by region and by activity:

Find the best parks for your timeline and interests, with lists of the top parks for hiking, winter activities, wildlife, solitude, scenic drives, and more.

kr. 319,00

kr. 255,20



ROUGH GUIDES

Ibiza & Formentera Pocket, Rough Guide (1st ed. Dec. 18)

ISBN 9780241324707

1st edition December 2018. Discover these fascinating islands with the most incisive and entertaining travel guide on the market. You can take this handy, pocket-sized book out with you anywhere, any time. Whether you plan to bar-hop in Sant Antoni, wander Ibiza Town's medieval lanes or bask in the sun on Formentera's Platja Illetes, Pocket Rough Guide Ibiza & Formentera will show you the ideal places to sleep, eat, drink, shop and visit along the way.

kr. 130,00

kr. 104,00



Tenerife & La Gomera Pocket, Rough Guide (1st ed. Dec. 18)

ISBN 9780241324691

1st edition December 2018. Discover these exciting volcanic islands with the most incisive and entertaining travel guide on the market. You can take this handy, pocket-sized book out with you anywhere, any time. Whether you plan to explore the backstreets of Santa Cruz, relax on a black-sand beach or hike in the shadow of Mount Teide, Pocket Rough Guide Tenerife & La Gomera will show you the ideal places to sleep, eat, drink, shop and visit along the way.

kr. 130,00

kr. 104,00



TIME OUT


Berlin, Time Out (11th ed. Nov. 2018)

ISBN 9781780592640

The Time Out Berlin City Guide is a must-have travel companion for anyone heading to the German capital that remains one of Europe's most compelling destinations. In full colour and illustrated throughout, the city guide is written by expert authors and includes a handy pull-out map. It covers all the iconic sights, including the Brandenburg Gate, the Reichstag and the Museuminsel, but also reviews of lesser-known attractions, such as parks, flea markets and bathing lakes. Berlin is a living memorial to some of the twentieth century's most powerful flashpoints, and a magnet for all-night revellers.

kr. 229,00

kr. 183,20



WALLPAPER

Hong Kong, Wallpaper City Guide (5th ed. Nov. 18)

ISBN 9780714876535

5th edition November 2018.

The fast-track guide for the smart traveller Wallpaper City Guides present a tightly edited, discreetly packaged list of the best a location has to offer the design conscious traveller. Here is a precise, informative, insider's checklist of all you need to know about the world's most intoxicating cities. Whether you are staying for 48 hours or five days, visiting for business or a vacation, we've done the hard work for you, from finding the best restaurants, bars and hotels (including which rooms to request) to the most extraordinary stores and sites, and the most enticing architecture and design.

kr. 149,00

kr. 119,20



Madrid, Wallpaper City Guide (7th ed. Nov. 18)

ISBN 9780714876511

The fast-track guide for the smart traveller Wallpaper City Guides present a tightly edited, discreetly packaged list of the best a location has to offer the design conscious traveller. Here is a precise, informative, insider's checklist of all you need to know about the world's most intoxicating cities. Whether you are staying for 48 hours or five days, visiting for business or a vacation, we've done the hard work for you, from finding the best restaurants, bars and hotels (including which rooms to request) to the most extraordinary stores and sites, and the most enticing architecture and design.

kr. 149,00

kr. 119,20



Milan, Wallpaper City Guide (8th ed. Nov. 18)

ISBN 9780714876528

The fast-track guide for the smart traveller Wallpaper City Guides present a tightly edited, discreetly packaged list of the best a location has to offer the design conscious traveller. Here is a precise, informative, insider's checklist of all you need to know about the world's most intoxicating cities. Whether you are staying for 48 hours or five days, visiting for business or a vacation, we've done the hard work for you, from finding the best restaurants, bars and hotels (including which rooms to request) to the most extraordinary stores and sites, and the most enticing architecture and design.

kr. 149,00

kr. 119,20

