


LONELY PLANET

Andalucía, Lonely Planet (9th ed. Jan. 19)

ISBN 9781786572752

The scent of orange blossom, the swish of a flamenco dress, the glimpse of a white village perched atop a crag: memories of Andalucía linger. This 9th edition is packed with extensive coverage, reviews, well-kept secrets, hidden gems and much more, making it invaluable before and during a trip lasting from a couple of days to one week or more.

kr. 209,00
kr. 167,20




Georgia & the Carolinas, Lonely Planet (2nd ed. Jan. 19)

ISBN 9781787017368

2nd edition January 2019. 384 pages in full colour. Lonely Planet's Georgia & the Carolinas is your passport to the most relevant, up-to-date advice on what to see and skip, and what hidden discoveries await you. Take a thoughtful trip around Atlanta's Center for Civil & Human Rights, hike in the stunning Great Smoky Mountains National Park, admire Charleston's antebellum architecture and feast on low-country fare ? all with your trusted travel companion.

kr. 219,00
kr. 175,20




Madrid, Lonely Planet (9th ed. Jan. 19)

ISBN 9781786572769

9th edition January 2019. 256 pages in full colour. Lonely Planet's Madrid is your passport to the most relevant, up-to-date advice on what to see and skip, and what hidden discoveries await you. View the marvellous frescoes at Plaza Mayor, enjoy tapas in La Latina and take a stroll with the locals in the Parque del Buen Retiro ? all with your trusted travel companion. Get to the heart of Madrid and begin your journey now!

kr. 189,00
kr. 151,20




Naples, Pompeii & the Amalfi Coast, Lonely Planet (6th ed. Jan. 2019)kr. 209,00

ISBN 9781786572776

6th edition January 2019. 288 pages in full colour. Lonely Planet's Naples, Pompeii & the Amalfi Coast is your passport to the most relevant, up-to-date advice on what to see and skip, and what hidden discoveries await you. Meander past orange groves and swaying pines to reach steep seaside towns, go cave diving off the Capri coast and contemplate the silent power of Mt. Vesuvius ? all with your trusted travel companion. Get to the heart of Naples, Pompeii & the Amalfi Coast and begin your journey now!

kr. 167,20




Provence & the Cote d'Azur, Lonely Planet (9th ed. Jan. 2019)

ISBN 9781786572806

9th edition January 2019. 352 pages in full colour. Lonely Planet's Provence & the Côte d'Azur is your passport to the most relevant, up-to-date advice on what to see and skip, and what hidden discoveries await you. Try local cheese and wine in hilltop villages overlooking lavender fields, relax on the beaches of St-Tropez and try your luck in Monaco's famous casino ? all with your trusted travel companion.

kr. 209,00
kr. 167,20




Seoul, Lonely Planet (9th ed. Jan. 19)

ISBN 9781786572745

9th edition January 2019. 256 pages in full colour. Lonely Planet's Seoul is your passport to the most relevant, up-to-date advice on what to see and skip, and what hidden discoveries await you. Walk along the long-buried Cheonggyecheon stream, wander the labyrinthine streets of Bukchon Hanok Village and try some lip-smacking local cuisine at Gwangjang Market – all with your trusted travel companion. Get to the heart of Seoul and begin your journey now!

kr. 219,00

kr. 175,20




Cruise Handbook, The (1st ed. Jan. 19)

ISBN 9781788681032

The next title in our Handbook series is chock-full of advice for the new generation of cruises and cruisers. It features everything from where and when to go and how to book a great deal, to tips on what to pack and travelling with a family. It also showcases the best destinations for history, wildlife, parties, culture and more.

kr. 189,00

kr. 151,20



MICHELIN


Belgium & Luxembourg 2019, Michelin National Map 716

ISBN 9782067236455

Updated annually, MICHELIN National Map Belgium & Luxembourg will give you an overall picture of your journey thanks to its clear and accurate mapping scale 1/350,000. Our map will help you easily plan your safe and enjoyable journey in Belgium & Luxembourg thanks to a comprehensive key, a complete name index as well a clever time & distance chart. Michelin's driving information will help you navigate safely in all circumstances. In addition Michelin National Map Belgium & Luxembourg is cross-referenced with the famous Michelin Green Guide highlighting destinations worth stopping for! With MICHELIN National Maps, find more than just your way!

kr. 96,00

kr. 76,80




Belgique, België & Luxembourg 2019, Michelin Hotels & Restaurants

ISBN 9782067233409

Enjoy the best of hotels and restaurants Belgium and Luxembourg have to offer, from tiny bistros to luxury hotels, with MICHELIN Hotel & Restaurant Guide Belgium & Luxembourg! This year, 1100 restaurants and 675 hotels have been selected for the constant quality of their services. The MICHELIN Hotel & Restaurant Guide caters for individual tastes and budgets: from Bib Gourmand for an affordable and enjoyable meal, to pleasant places and starred restaurants for special occasions...You can also choose a hotel in all confidence from cosy guest-houses to luxury hotels.

kr. 229,00

kr. 183,20



Benelux: High Resistance 2019, Michelin National Map 795

ISBN 9782067236950

National Map Benelux High Resistance will give you an overall picture of your journey thanks to its clear and accurate mapping scale 1:400.000. Our map will help you easily plan your safe and enjoyable journey in thanks to a comprehensive key, a complete name index as well a clever distance & time chart. Michelin's driving information will help you navigate safely in all circumstances. Durable this map will resist time and usage thanks to its tear and water-proof paper perfect for motorbiking.

kr. 99,00

kr. 79,20



Chicago 2019, Michelin Restaurants

ISBN 9782067230620

For carefully researched, objective recommendations to scrumptious restaurants, covering 40 different cuisines, MICHELIN Guide Chicago is the go-to source for locals and travelers looking for great places to eat. The annually updated MICHELIN Guide pleases all palates and pocketbooks. Local, anonymous, professional inspectors use the renowned Michelin food star rating system to create the restaurant selection. All restaurants are recommended, so readers can feel confident in their choices.

kr. 179,00

kr. 143,20



Copenhagen, Streetwise Map (1st ed. Jan. 19)

ISBN 9782067230149

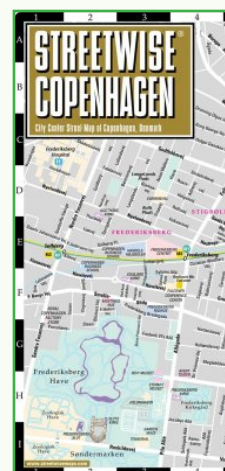
Streetwise Copenhagen Map is a laminated city center map of Copenhagen, Denmark in an accordion-fold pocket size travel map format. The map is fully indexed with streets and points of interest.

Scale: 1: 8,300

Includes a metro map.

kr. 96,00

kr. 76,80



Espana & Portugal 2019, Michelin Hotels & Restaurants

ISBN 9782067233034

Going to Spain or Portugal? Rely on MICHELIN Guide Spain & Portugal for carefully researched, objective recommendations to 1,770 restaurants and 950+ hotels. Anonymous inspectors use the famed Michelin star rating system to create an extensive selection of great places to eat and stay for all budgets. Descriptive symbols and an English legend tell you all you need to know. The recommendations and helpful maps in this annual update lead to an unforgettable travel experience. Recommendations to 1,770+ delicious restaurants and 950 delightful hotels.

kr. 229,00

kr. 183,20




Europe 2019, Michelin Motoring Atlas

ISBN 9782067236141

Michelin motoring atlas Europe is the perfect companion for an enjoyable and safe drive in Europe. Convenient and easy to use thanks to its spiral bound cover, Michelin motoring atlas Europe covers 40 countries and will provide you with precise and reliable information with its annually updated mapping scaled 1/500.000 - 1/3.000.000 and local driving regulations. The route planner as well as the time and distance charts will help you plan and optimise your journey. Tourist sights, leisure facilities and scenic routes will add pleasure to your journey.

kr. 199,00

kr. 159,20



Europe 2019, Michelin National Map 705

ISBN 9782067236318

Updated annually, MICHELIN National Map Europe will give you an overall picture of your journey thanks to its clear and accurate mapping scale 1/3,000,000. Our map will help you easily plan your safe and enjoyable journey in Europe thanks to a comprehensive key, a complete name index as well a clever time & distance chart. Michelin's driving information will help you navigate safely in all circumstances. In addition, Michelin National Map to Europe is cross-referenced with the famous Michelin Green Guide highlighting destinations worth stopping for! With MICHELIN National Maps, find more than just your way!

kr. 96,00

kr. 76,80



France : High Resistance 2019, Michelin National Map 792

ISBN 9782067236936

Updated annually, MICHELIN National Map France High Resistance will give you an overall picture of your journey thanks to its clear and accurate mapping scale 1/1,000,000. Our map will help you easily plan your safe and enjoyable journey in thanks to a comprehensive key, a complete name index as well a clever distance & time chart. Michelin's driving information will help you navigate safely in all circumstances. Durable this map will resist time and usage thanks to its tear and water-proof paper perfect for motor-biking. In addition, MICHELIN National Maps are cross-referenced with the famous MICHELIN Green Guide highlighting destinations worth stopping for! With MICHELIN National Maps, find more than just your way!

kr. 99,00

kr. 79,20



France 2019, Michelin National Map 721

ISBN 9782067236547

Updated annually, the best selling MICHELIN National Map France (map 721) will give you an overall picture of your journey in France thanks to its clear and accurate mapping scale 1/1,000,000. Our map will help you easily plan your safe and enjoyable journey in France thanks to a comprehensive key, a complete name index as well a clever time & distance chart. Michelin's driving information will help you navigate safely in all circumstances. In addition, MICHELIN National Map France is cross-referenced with the famous MICHELIN Green Guide highlighting destinations worth stopping for! With MICHELIN National Maps, find more than just your way!

kr. 96,00

kr. 76,80



France (Reversible) 2019, Michelin National Map 722

ISBN 9782067236578

Updated annually, MICHELIN National Map France - reversible will give you an overall picture of your journey thanks to its clear and accurate mapping scale 1/1,000,000. Our map will help you easily plan your safe and enjoyable journey in France thanks to a comprehensive key, a complete name index as well a clever time & distance chart. Michelin's driving information will help you navigate safely in all circumstances. In addition, MICHELIN National Map France is cross-referenced with the famous MICHELIN Green Guide highlighting destinations worth stopping for! With MICHELIN National Maps, find more than just your way!

kr. 96,00

kr. 76,80




France Route Planning 2019, Michelin National Map 726

ISBN 9782067236585

Updated annually, MICHELIN National Map France Route Planning (map 726) will give you an overall picture of your journey thanks to its clear and accurate mapping scale 1/1 000 000. Our map will help you easily plan your safe and enjoyable journey in France thanks to a comprehensive key, a complete name index as well a clever time & distance chart. Michelin's driving information will help you navigate safely in all circumstances. In addition, MICHELIN National Map France Route Planning includes information on service stations and areas so that you can have enjoyable break during your journey! With MICHELIN National Maps, find more than just your way!

kr. 96,00

kr. 76,80




Germany, Benelux, Austria, Switzerland, Czech Republic 2019, Michelin Tourist & Motoring Atlas

ISBN 9782067236110

Michelin's Germany, Benelux, Austria, Switzerland, Czech Republic Tourist and Motoring atlas is the perfect companion for a safe and enjoyable drive in Germany and North East Europe. Convenient and easy to use thanks to its spiral bound cover, Michelin tourist and motoring atlas will provide you with precise and reliable information with its annually updated mapping scaled 1/300,000 - 1/600,000 and motoring regulations.

kr. 199,00

kr. 159,20



Germany 2019, Michelin National Map 718

ISBN 9782067236493

Updated annually, MICHELIN National Map Germany will give you an overall picture of your journey thanks to its clear and accurate mapping scale 1/750,000. Our map will help you easily plan your safe and enjoyable journey in Germany thanks to a comprehensive key, a complete name index as well a clever time & distance chart. Michelin's driving information will help you navigate safely in all circumstances. In addition, MICHELIN National Map Germany is cross-referenced with the famous MICHELIN Green Guide highlighting destinations worth stopping for!

kr. 96,00

kr. 76,80



Great Britain & Ireland 2019, Michelin National Map 713

ISBN 9782067236394

Updated annually, MICHELIN National Map Great Britain & Ireland will give you an overall picture of your journey thanks to its clear and accurate mapping scale 1/1,000,000. Our map will help you easily plan your safe and enjoyable journey in Great Britain and Ireland thanks to a comprehensive key, a complete name index as well a clever distance & time chart. Michelin's driving information will help you navigate safely in all circumstances. In addition, MICHELIN National Map Great Britain & Ireland is cross-referenced with the famous MICHELIN Green Guide highlighting destinations worth stopping for! With MICHELIN National Maps, find more than just your way!

kr. 96,00

kr. 76,80



Greece: Autocamper map - Aires camping-cars

ISBN 9782919004508

Free Motorhome Stopovers : Free Services Points and Free ParkingLocations of Free Motorhome Stopovers on the road map color-coded for quick readability

kr. 149,00

kr. 119,20



Hong Kong Macau 2019, Michelin Hotels & Restaurants

ISBN 9782067232853

The MICHELIN Guide Hong-Kong Macau highlights the best hotels and restaurants Hong-Kong has to offer and featuring many simple shops - serving everything from dim sum to dumplings, noodles to congee, 78 Bib Gourmand and of course the famous Michelin stars. This year's selection includes over 300 restaurants and 50 hotels. The Michelin red guide to Hong-Kong features colour mapping and photographs throughout as well as lively descriptions for each venue.

kr. 179,00

kr. 143,20



Italia 2019, Michelin Hotels & Restaurants

ISBN 9782067232839

Planning a trip to Italy? Turn to the MICHELIN Guide Italy for carefully researched, objective recommendations to 2,600 restaurants and 2,600 hotels. Anonymous inspectors use the famed Michelin star rating system to create an extensive selection of great places to eat and stay for all budgets. Descriptive symbols and an English legend tell you all you need to know (minimal text is in Italian.) Craft a memorable journey with the recommendations and helpful maps in this annual update. Recommendations to 2,600 delicious restaurants and to 2,600 great hotels.

kr. 229,00

kr. 183,20



Italy 2019, Michelin National Map 735

ISBN 9782067236714

Updated annually, MICHELIN National Map Italy will give you an overall picture of your journey thanks to its clear and accurate mapping scale 1/1,000,000. Our map will help you easily plan your safe and enjoyable journey in Italy thanks to a comprehensive key, a complete name index as well a clever time & distance chart. Michelin's driving information will help you navigate safely in all circumstances. In addition, MICHELIN National Map Italy is cross-referenced with the famous MICHELIN Green Guide highlighting destinations worth stopping for! With MICHELIN National Maps, find more than just your way!

kr. 96,00

kr. 76,80



Italy 2019, Michelin Tourist & Motoring Atlas

ISBN 9782067236165

Italy Michelin Tourist and Motoring Atlas is the perfect companion for a safe and enjoyable drive in Italy. Convenient and easy to use thanks to its spiral bound cover, Michelin Italy Atlas will provide you with precise and reliable information with its annually updated mapping scaled 1/300 000 (1 cm = 3 km). The route planner, the pages on the motorway system, as well as the time and distance charts will help you plan and optimise your journey. Tourist sights, leisure facilities, scenic routes and service areas will add pleasure to your journey, whilst the new location map on top of each page as well highly practical street maps will help you easily navigate within the atlas.

kr. 199,00

kr. 159,20




New York City 2019, Michelin Restaurants (14th ed. Nov. 18)

ISBN 9782067230521

For carefully researched, objective recommendations to more than 850 scrumptious restaurants in the Big Apple, the MICHELIN Guide New York City is the go-to source for locals and travelers looking for great places to eat. The MICHELIN Guide, now in its twelfth annual update, pleases all palates and pocketbooks. Local, anonymous, professional inspectors use the renowned Michelin food star rating system to create the restaurant selection. All restaurants are recommended, so readers can feel confident in their choices.

kr. 179,00

kr. 143,20



Spain & Portugal 2019, Michelin National Map 734

ISBN 9782067236677

Updated annually, MICHELIN National Map Spain & Portugal (map 734) will give you an overall picture of your journey thanks to its clear and accurate mapping scale 1/1,000,000. Our map will help you easily plan your safe and enjoyable journey in Spain and Portugal thanks to a comprehensive key, a complete name index as well a clever time & distance chart. Michelin's driving information will help you navigate safely in all circumstances. In addition, MICHELIN National Map Spain & Portugal is cross-referenced with the famous MICHELIN Green Guide highlighting destinations worth stopping for! With MICHELIN National Maps, find more than just your way!

kr. 96,00

kr. 76,80



Spain & Portugal: High Resistance 2019, Michelin National Map 794

ISBN 9782067236943

Updated annually, MICHELIN National Map Spain & Portugal High Resistance will give you an overall picture of your journey thanks to its clear and accurate mapping scale 1:1.000.000. Our map will help you easily plan your safe and enjoyable journey in thanks to a comprehensive key, a complete name index as well a clever distance & time chart. Michelin's driving information will help you navigate safely in all circumstances. Durable this map will resist time and usage thanks to its tear and water-proof paper perfect for motorbiking. In addition, MICHELIN National Maps are cross-referenced with the famous MICHELIN Green Guide highlighting destinations worth stopping for! With MICHELIN National Maps, find more than just your way!

kr. 99,00
kr. 79,20



Switzerland 2019, Michelin National Map 729

ISBN 9782067236608

Updated annually, MICHELIN National Map Switzerland (map 729) will give you an overall picture of your journey thanks to its clear and accurate mapping scale 1/400,000. Our map will help you easily plan your safe and enjoyable journey in Switzerland thanks to a comprehensive key, a complete name index as well a clever time & distance chart. Michelin's driving information will help you navigate safely in all circumstances. In addition, MICHELIN National Map Switzerland is cross-referenced with the famous MICHELIN Green Guide highlighting destinations worth stopping for!

kr. 96,00
kr. 76,80



Washington 2019, Michelin Restaurants

ISBN 9782067230552

The MICHELIN Guide goes to Washington! The iconic red-covered restaurant guide, covering the renowned dining scene of the nations capital, helps both locals and visitors find great places to eat. All tastes and budgets are represented, with a great diversity of cuisines. Anonymous professional inspectors carefully select restaurants using Michelin's famed food star-rating system. Lots of photos and great maps accompany the objective reviews. Everything in the guide is recommended, so diners can feel confident in their choices.

kr. 112,00
kr. 89,60



ADAC Verlag

ADAC Campingführer 2019: Deutschland / Nordeuropa

ISBN 9783862072354

67. udgave. Indbundet, 990 sider med farvefotos. Guiden beskriver ca. 2900 pladser i følgende lande: Tyskland, Baltiske lande, Belgien, Danmark, Finland, Irland, Luxembourg, Holland, Norge, Polen, Sverige, Slovakiet, Tjekkiet, Storbritannien samt den Russiske Føderation og Østrig. Stort separat oversigtskort med indtegnede campingpladser. Med bogen følger et ADAC CampCard 2019, som ud over rabat på mere end 2000 pladser, også giver rabatter ved leje af bungalows.

kr. 259,00
kr. 207,20



ADAC Campingführer 2019: Südeuropa

ISBN 9783862072347

69. udgave. Indbundet, 1400 sider. illustreret med farvefotos af mere end 2900 campingpladser, alle testet af ADAC's eksperter. Med bogen følger et ADAC CampCard 2018 som ud over rabat på campingpladser, også i højsæsonen på ca. 2000 pladser, også giver rabatter ved leje af bungalows.

kr. 259,00

kr. 207,20




ADAC Stellplatzführer 2019: Deutschland / Europa (vol. 1-2)

ISBN 9783862072330

ADAC Stellplatzführer 2019 beskriver på 1500 sider cirka 7000 camping- og parkeringspladser for autocampere/ mobilhomes i 37 europæiske lande. GPS-angivelser af pladserne. Mange piktogrammer samt lille beskrivende tekst på tysk. Bogen indeholde mange praktiske oplysninger om bekvemmeligheder, takster, de vigtigste trafikregler og meget mere. Med bogen følger et ADAC CampCard som giver specialpriser på over 360 forskellige pladser.

kr. 269,00

kr. 215,20



BRADT TRAVEL GUIDES


North Korea, Bradt Travel Guide (4th ed. Dec. 18)

ISBN 9781784770945

This new edition of Bradt's North Korea has been completely written from scratch and remains the only standalone guide to what is often regarded as the world's most secretive state, a place never far from media scrutiny but about which very little is actually known in the wider world. Detailed is everything you need to know for a successful visit, from the practicalities of how to get there and who to go with to cultural sensitivities and etiquette, safety, money and travelling around.

kr. 275,00

kr. 220,00




Somaliland, Bradt Travel Guide (2nd ed. Dec. 18)

ISBN 9781784776053

The pioneering first edition of this guidebook was the first dedicated entirely to Somaliland, and this second edition, fully updated and with a foreword by Simon Reeve, continues Bradt's groundbreaking tradition of publishing highly specialist guides to newly emerging destinations. Significantly, this new edition also covers Addis Ababa and eastern Ethiopia - the main gateway into Somaliland. Also included is a detailed historical and archaeological background to a region whose wealth of rock art, ancient burial sites, ruined cities and historical ports stretches back 5,000 years and has links with ancient Egypt and Axum as well as the more recent Ottoman and British Empires.

kr. 360,00

kr. 288,00




CICERONE

Cycling the Canal de la Garonne: Bordeaux to Toulouse (1st ed. Jan. 19)

ISBN 9781852847838


A guidebook for cycling France's Canal de la Garonne, describing 296km of cycle route from Bordeaux to Toulouse, where it connects with the Canal du Midi. Describes a 135km excursion to the Atlantic Ocean, with detours to many historical towns and villages along the route. With information on accommodation, facilities and cycle shops on route.

kr. 199,00
kr. 159,20


Switzerland's Jura High Route: Zurich to Geneva - Two week trek on the Jura Crest Trail (1st ed. Jan. 19)

ISBN 9781852849450


Guidebook to the Jura High Route (also known as the Jura Crest Trail), traversing the undulating limestone plateau of the Swiss Jura. The 310km trail, from Dielsdorf near Zurich to Nyon on Lac Lemman (Lake Geneva), is presented in 14 day stages and boasts great scenery and rich natural, historical and geological interest.

kr. 229,00
kr. 183,20


Walking and Trekking in Zagori: 37 days walking in Greece's wild and beautiful northern Pindos mountains (1st ed. 2019)

ISBN 9781852849412


Guidebook to 30 walks and 3 treks centred on Zagori and Konitsa in mainland Greece. From easy strolls to demanding hikes along remote mountainous traverses, including the rugged peaks of Mt Timfi and Mt Smolikias in the Pindos range, Drakolimni Lake, and the dramatic Vikos Gorge. With background information on architecture, history and wildlife.

kr. 229,00
kr. 183,20


Walking in Abruzzo: Gran Sasso, Maiella and Abruzzo National Parks, and Sirente-Velino Regional Park (2nd ed. Jan. 19)

ISBN 9781852849788

Guidebook for walking in Abruzzo, a wild region of Italy incorporating the Abruzzo, Maiella, and Gran Sasso national parks and the Sirente-Velino regional park. 40 day-walks are described including an ascent of Corno Grande, the highest point in the Apennines of peninsular Italy. The area is easily reached from the airports at Pescara and Rome.

kr. 229,00
kr. 183,20


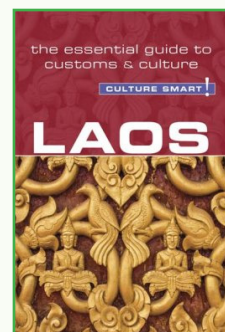
CULTURE SMART!

Culture Smart Laos: The essential guide to customs & culture (1st ed. Jan. 19)

ISBN 9781857338805

Culture Smart Laos offers in-depth information to visitors seeking a genuine experience, including essential insights and advice on local customs and lifestyle. The information, collected through research and the experience of living and working in this beautiful country, is also of great use to businessmen and prospective investors.

kr. 109,00
kr. 87,20



Culture Smart Nicaragua: The essential guide to customs & culture (1st ed. Jan. 19)

ISBN 9781857338768

More and more travelers are discovering the delights of Nicaragua--a land of lakes and volcanoes. The image has persisted of a country racked by revolution and war, but the reality awaiting travelers couldn't be more different. The largest country in Central America, Nicaragua is also one of the most diverse and least explored, with a chain of puffing volcanoes along the Pacific coast, two huge freshwater lakes, important rainforest reserves on the tropical Mosquito Coast, and tiny, picture-postcard Caribbean islands where English Creole is the lingua franca.

kr. 109,00
kr. 87,20



Culture Smart Norway: The essential guide to customs & culture (2nd ed. Jan. 19)

ISBN 9781857338836

Culture Smart Norway steers you through the social and professional encounters of your visit to this new culture. By deepening your understanding it will enable you to establish real friendships and business partnerships. Tips on meeting and communicating make socializing a pleasant experience, and chapters on the customs and traditions that form the bedrock of family life give a glimpse inside a Norwegian home. And as well as offering an insight into their values and attitudes, the book describes how the Norwegian commercial world operates—vital information for anyone doing business with one of the world's wealthiest nations.

kr. 109,00
kr. 87,20




Falklands Islands, Bradt Travel Guide (2nd ed. Dec.18)

ISBN 9781784776183

This new, thoroughly updated second edition of Bradt's Falkland Islands remains the only standalone guide to this British Overseas Territory and is ideal for both independent and cruise visitors alike. New for this edition is a dedicated full-colour wildlife and natural history section, as well as all the most recent details needed for a smooth trip, from planning and history to Stanley restaurants and hotels, conservation issues, wildlife watching trips and how to explore beyond the capital. East and West Falkland are covered, and so too are Sea Lion, Pebble, Carcass, Saunders, Keppel, Weddell, Staats and Beaver islands. Situated in the South Atlantic Ocean over 300 miles from South America the Falkland Islands are one of the truly wild places in the world, a photographer's delight.

kr. 275,00
kr. 220,00



DIVERSE


Around the World in 80 Trees (HB)

ISBN 9781786271617

Discover the secretive world of trees in Jonathan Drori's number one bestseller... Bestselling author and environmentalist Jonathan Drori follows in the footsteps of Phileas Fogg as he tells the stories of 80 magnificent trees from all over the globe. In *Around the World in 80 Trees*, Jonathan Drori uses plant science to illuminate how trees play a role in every part of human life, from the romantic to the regrettable. From the trees of Britain (this is a top search term), to India's sacred banyan tree, they offer us sanctuary and inspiration - not to mention the raw materials for everything from aspirin to maple syrup.

kr. 229,00

kr. 183,20




How to be a Better Tourist: Tips for a Truly Rewarding Vacation (HB)

ISBN 9789063694937

Vacations are made of freedom. Pure freedom. Our busy lives, full of obligations, mean that vacations may be the only times we can do whatever we want, wherever we want. So just how weird is it that we all spend that precious time doing the same things? That we descend en masse on the same cities, cluster around the same attractions and all visit the same picturesque neighborhoods that can't actually handle the influx? *How to be a Better Tourist* takes a fresh look at making your vacation truly worthwhile. After all, what if all your vacations seem to be getting more and more the same? What if being a tourist is suddenly no longer quite as innocent as it first seemed? Or what if your long list of must-sees in fact stresses you out?

kr. 169,00

kr. 135,20




New Zealand Touring Atlas, Hema Maps

ISBN 9781925625035

Tour the land of the long white cloud with New Zealand's clearest and most up-to-date maps – the hard work's all taken care of. There's something for every kind of traveller among these meticulously crafted maps and guides, with more than 1500 motorhome parks, adventure activity locations, camping grounds and additional city and national park maps. All presented in an easy to read, easy to store format – finally putting an end to back-road map rage. With so much to see and do you'll be glad to have this comprehensive travel companion at your side, helping you cut down the planning time so you have time to explore!

kr. 329,00

kr. 263,20




This is my Berlin: Travel Diary, Activity Book & City Guide in One

ISBN 9789063693961

Create your own city guide full of memories and tips about your trip to Berlin! It's not an ordinary journal, it's a sketch and colouring book, notebook and city guide in one! The book contains beautiful illustrations of the city for you to colour in or finish, inspirational to-do lists, and fun facts about the city. But it also leaves plenty of space for your own stories, drawings, pictures, tickets, notes, and tips. With this journal you create your own city guide full of memories and tips about your trip to Berlin, to cherish as a keepsake of your trip to the city and to inspire friends to go there, too.

kr. 169,00

kr. 135,20



This is my London: Travel Diary, Activity Book & City Guide In One kr. 169,00 ISBN 9789063693954 kr. 135,20

Create your own city guide full of memories and tips about your trip to London! It's not an ordinary journal, it's a sketch and colouring book, notebook and city guide in one! The book contains beautiful illustrations of the city for you to colour in or finish, inspirational to-do lists, and fun facts about the city. But it also leaves plenty of space for your own stories, drawings, pictures, tickets, notes, and tips. With this journal you create your own city guide full of memories and tips about your trip to London to cherish as a keepsake of your trip to the city and to inspire friends to go there, too.



This is my New York: Travel Diary, Activity Book & City Guide in One kr. 169,00 ISBN 9789063694203 kr. 135,20

Create your own city guide full of memories and tips about your trip to New York! It's not an ordinary journal, it's a sketch and colouring book, notebook and city guide in one! The book contains beautiful illustrations of the city for you to colour in or finish, inspirational to-do lists, and fun facts about the city. But it also leaves plenty of space for your own stories, drawings, pictures, tickets, notes, and tips. With this journal you create your own city guide full of memories and tips about your trip to New York to cherish as a keepsake of your trip to the city and to inspire friends to go there, too.



This is my Paris: Travel Diary, Activity Book & City Guide In One kr. 169,00 ISBN 9789063693947 kr. 135,20

Create your own city guide full of memories and tips about your trip to Paris! It's not an ordinary journal, it's a sketch and colouring book, notebook and city guide in one! The book contains beautiful illustrations of the city for you to colour in or finish, inspirational to-do lists, and fun facts about the city. But it also leaves plenty of space for your own stories, drawings, pictures, tickets, notes, and tips. With this journal you create your own city guide full of memories and tips about your trip to Paris, to cherish as a keepsake of your trip to the city and to inspire friends to go there, too.



FREYTAG & BERNDT

Estland - Estonia Road & Cycle Route Set kr. 148,00 ISBN 9783707917727 kr. 118,40

2 falsede kort over Estland i meget detaljeret målestok 1:150.000 indsat i plastomslag. Kortene har cykelruter indtegnet. Det ene kort dækker den nordlige del af landet, det andet den sydlige del.

I plastomslaget ligger også et hæfte på 72 sider med beskrivelse af cykelruterne samt link til flere oplysninger, top-10 tips til seværdigheder samt register over byer og tilhørende postnumre samt bykort. Hæftet og tegnforklaring på kortet er på engelsk, tysk og estisk.



Europa - Europe Road Atlas

ISBN 9783707917703

Vejatlas over hele Europa i målestokken 1:800.000 med spiralryg. 271 sider med kort, 29 sider med register og 10 sider med oversigtskort i målestokken 1:5,5 mio. Bagest i bogen en oversigt over fartgrænser, og andre praktiske oplysninger.

kr. 229,00

kr. 183,20



Ski-Atlas: Die 200 Top-Skigebiete in den Alpen 2019 : Österreich, Deutschland, Italien , Schweiz, Frankreich, Slowenien


ISBN 9783707917710

Ski-Sport hat viele Gesichter: Breite Pisten für genussvolle Carving-Schwünge, herausfordernde Abfahrten für Könnern und Freerider, Skispaß für die ganze Familie und Freizeitvergnügen abseits der Pisten mit Einkehrschwung und Après-Ski!

Mit dem aktualisierten freytag & berndt Ski-Atlas finden WintersportlerInnen die Top-Skiresorts für pures Schneevergnügen und abwechslungsreichen Pistenspaß!

kr. 268,00

kr. 214,40



INSIGHT GUIDES


Barcelona City Guide, Insight Guide (9th ed. Jan. 2019)

ISBN 9781786719751

9th edition January 2019. Insight City Guides: all you need to inspire every step of your trip. An in-depth book, now with free app and eBook. From deciding when to go, to choosing what to see when you arrive, this is all you need to plan your trip and experience the best of Barcelona, with in-depth insider information on must-see, top attractions like the Sagrada Família, Parc Güell and La Rambla, and hidden cultural gems like the less-travelled street of Gràcia.

kr. 219,00

kr. 175,20




Hong Kong City Guide, Insight Guides (9th ed. Feb. 2019)

ISBN 9781780057132

9th edition February 2019. From deciding when to go, to choosing what to see when you arrive, this is all you need to plan your trip and experience the best of Hong Kong, with in-depth insider information on must-see, top attractions like Tsim Sha Tsui, Wan Chai and Happy Valley, and hidden cultural gems.

kr. 219,00

kr. 175,20



Myanmar, Insight Guide (11th ed. Jan. 2019)

ISBN 9781789191400

11th edition January 2019. Newly updated edition of Insight Guide Myanmar (with free app and eBook) is ideal for travellers seeking immersive cultural experiences. In-depth on history and culture: travellers can enjoy special features on The People of Myanmar, Festivals and Temple Architecture, all written by local experts.

kr. 239,00

kr. 191,20



ITM PUBLICATIONS

Japan, International Travel Maps

ISBN 9781553416500

9. udgave 2018. Falset kort med register i målestokken 1:1,1 mill. trykt på plastpapir. Indsatte bykort over Central Tokyo, , Nara, Osaka, Sapporo og Kyoto. Trykt på begge sider af papiret og indeholder også et register.

kr. 110,00
kr. 88,00




MOON HANDBOOKS

Galapagos Islands, Moon Handbooks (3rd ed. Dec. 18)

ISBN 9781640492882

Lisa Cho was born in Ojai, California. She discovered her love for travel at an early age when she visited extended family in rural China. Later, after getting a masters in bio-engineering from Stanford University, she worked as a product manager in the biotech industry, a job that frequently sent her on business trips that seemed much too short. So after a lot of dreaming and planning, she decided to take the longest trip of her life, leaving her career and buying a one-way flight to Cuenca, Ecuador. In Ecuador the air was warmer, the mangos were cheaper, and the country was more beautiful than she had imagined.

kr. 230,00
kr. 184,00



Pennsylvania, Moon Handbooks (6th ed. Aug. 18)

ISBN 9781631217340

Discover Pennsylvania with Moon Travel Guides! Moon Pennsylvania reveals the best of this diverse state: cosmopolitan culture, outdoor adventure, rural relaxation, and more. What you'll find in Moon Pennsylvania: Flexible, strategic itineraries that can be adapted for your schedule and interests, from weekend getaways to the best of Pennsylvania in 7 days. Honest advice on when to go, how to get around, and where to stay. Curated travel tips for history buffs, foodies, arts and culture mavens, outdoor adventurers, families, and more.

kr. 298,00
kr. 238,40




ROUGH GUIDES

Bangkok, Rough Guide (7th ed. Feb. 19)

ISBN 9780241311783

Discover Thailand's dynamic capital with the most incisive and entertaining guidebook on the market. Whether you plan to visit the Grand Palace, drift along the Thonburi canals or sip cocktails at the Sky Bar, The Rough Guide to Bangkok will show you the ideal place to sleep, eat, drink, shop and visit along the way.

kr. 205,00
kr. 164,00




Hong Kong & Macau Pocket, Rough Guide (4th ed. Jan. 19)

ISBN 9780241311691

Discover these exciting destinations with the most incisive and entertaining travel guide on the market. You can take this handy, pocket-sized book out with you anywhere, anytime. Whether you plan to admire the Tian Tan Big Buddha, feast on seafood at Temple Street Night Market or go pink-dolphin spotting, Pocket Rough Guide Hong Kong and Macau will show you the ideal places to sleep, eat, drink, shop and visit along the way. Perfect for short trips - compact and concise, with all the practical info you'll need for a few days' stay.

kr. 130,00

kr. 104,00




New Zealand, Rough Guide (10th ed. Jan. 19)

ISBN 9780241311660

Discover this spectacular destination with the most incisive and entertaining guidebook on the market. Whether you plan to sample fine wines in Hawke's Bay, canoe along the Whanganui River or hike across the Franz Josef glacier. Rough Guide to New Zealand will show you the ideal places to sleep, eat, drink, shop and visit along the way.

kr. 260,00

kr. 208,00




South America on a Budget, Rough Guide (5th ed. Feb. 19)

ISBN 9780241311776

Whether you plan to sample the street food at Paraguay's Mercado 4, spot giant turtle in Ecuador's Galápagos, or strut your stuff in Brazil's Carnival parades, The Rough Guide to South America on a Budget will show you the ideal places to sleep, eat, drink, shop and visit along the way - without blowing your budget.

kr. 260,00

kr. 208,00




Thailand's Beaches and Islands, Rough Guide (7th ed. Feb. 19)

ISBN 9780241311752

Discover Thailand's tropical coastline with the most incisive and entertaining guidebook on the market. Whether you plan to snorkel the Similan islands, feast on fresh seafood in Krabi, island-hop from Phuket to Ko Tarutao, or discover the untamed beauty of Ko Kood, The Rough Guide to Thailand's Beaches & Islands will show you the ideal places to sleep, eat, drink, shop and visit along the way.

kr. 235,00

kr. 188,00



SUNFLOWER


Avignon Walk & Eat (3rd ed. Jan. 19)

ISBN 9781856915151

This pocket-sized full-colour guide is designed for short-break holidays to Provence using fast train services (or flights). It describes easy city and countryside walks, and recommends restaurants en route (with sample menus). Following each restaurant entry is one or more of their recipes, to be made in self-catering accommodation or at home. Other sections include: planning your trip, getting around, shopping for self-catering (including health food shops), local markets and specialities, glossary of local food terms, etc.

kr. 138,00

kr. 110,40




Corsica, Walk & Eat (2nd ed. Jan. 19)

ISBN 97818569151825

This pocket-sized full-colour guide is designed for short-break holidays to Corsica. It describes easy — or at least undemanding — countryside walks, and recommends restaurants en route (with sample menus). Following each restaurant entry is one or more of their recipes, to be made in self-catering accommodation or at home. Other sections include: planning your trip, getting around, shopping for self-catering (including health food shops), local markets and specialities, glossary of local food terms, etc.

kr. 138,00

kr. 110,40




Cyprus: Car Tours and Walks, Landscapes of (8th ed. Jan. 19)

ISBN 9781856915144

- 7 car tours and 55 long and short walks
- Updated a few months prior to publication, with the addition of several new walks and waypoints in the text and on the maps
- Topographical walking maps (1:50,000) and free downloadable GPS tracks for all walks
- Fold-out touring map covering the whole of the island, including the north (Turkish) side
- Plenty of short walk/picnic suggestions, suitable for hot summer days and for those with young children

kr. 199,00

kr. 159,20



Lisbon Walk & Eat (2nd ed. Jan. 19)

ISBN 9781856915137

This pocket-sized full-colour guide is designed for short-break holidays to Lisbon. It describes easy city and countryside walks, and recommends restaurants en route (with sample menus). Following each restaurant entry is one or more of their recipes, to be made in self-catering accommodation or at home. Other sections include: planning your trip, getting around on public transport, shopping for self-catering (including health food shops), local markets and specialities, glossary of local food terms, etc.

kr. 138,00

kr. 110,40



TIME OUT

Berlin Shortlist, Time Out (4th ed. Jan. 2019)

ISBN 9781780592657

This Time Out's Shortlist pocket guide selects the very best that Berlin has to offer. Written and researched by local experts, it guides readers to the German capital's most essential sights and experiences, from compelling historical landmarks to world-class museums, and from hipster cafes and bars to clubs where you can dance until dawn. The book's easy-to-use format, suggested itineraries, carefully curated listings, comprehensive coverage of the main sights and detailed mapping make it the perfect pocket-sized companion for a visit to the city.

kr. 126,00

kr. 100,80



TRAILBLAZER

Cleveland Way: North York Moors - Helmsley to Filey : **48 Large-Scale Walking Maps (1st ed. Jan. 19)**

ISBN 9781905864911

All-in-one, practical guide to walking Cleveland Way National Trail, in the beautiful, wild countryside of the North York Moors National Park in northern England. The 110-mile route runs from Helmsley near Thirsk around the western edge of the park to reach the coast at Saltburn-by-the-Sea. It then continues along the eastern edge of the park south down the coast through Whitby, Robin Hood's Bay and Scarborough to finish in Filey. Combining moorland and coast there's wonderful scenic variety to this walk, with crumbling castles and idyllic fishing villages to explore.

kr. 179,00

kr. 143,20

