

LONELY PLANET

På grund af Brexit udkom de fleste af de planlagte april titler allerede i marts måned, derfor kun 2 nyheder her:

Croatian Phrasebook & Dictionary, Lonely Planet (4th ed. Apr. 19)
ISBN 9781786575548
Never be stuck for words with our extensive dictionary. Our phrasebooks give you a comprehensive mix of practical and social words and phrases. Chat with the locals and discover their culture, a guaranteed way to enrich your travel experience. Get more from your trip with easy-to-find phrases for every travel situation. Order the right meal with our menu vocabulary. Use our carefully selected words and phrases to get around with ease.

kr. 69,00
kr. 55,20


England, Lonely Planet (10th ed. Apr. 19)
ISBN 9781786578044
Lonely Planet's England is your passport to the most relevant, up-to-date advice on what to see and skip, and what hidden discoveries await you. Ponder the mysteries of Stonehenge, visit Shakespeare's home town and take in a London show - all with your trusted travel companion. Get to the heart of England and begin your journey now! Inside Lonely Planet's England: Colour maps and images throughout Highlights and itineraries help you tailor your trip.


kr. 249,00
kr. 199,20


MICHELIN

Benelux: Autocamper map - Aires camping-cars
ISBN 9782919004522
Free Motorhome Stopovers : Free Services Points and Free Parking Locations of Free Motorhome Stopovers on the road map color-coded for quick readability.
Index of Free Aires :
- Listing ranked by department and filed alphabetically by city
- Number and name of the department
- Town name - Postal Code - Full address - GPS coordinates in 2 sizes
- Grid to quickly locate the free area or free parking on the map

kr. 149,00
kr. 119,20


Granada, Michelin City Plan 83
ISBN 9782067237001
Discover Valencia by foot, car or bike using Michelin Granada City Plan (scale 1/8,500 cm). In addition to Michelin's clear and accurate mapping, this city plan will help you explore and navigate across Granada's different districts thanks to its full index, its comprehensive key showing places of interest and tourist attractions, as well as practical information on public transport leisure facilities, service stations and shops!

kr. 96,00
kr. 76,80


London, Michelin City Plan 34

ISBN 9782067236967

Discover London by foot, car or bike using Michelin London City Plan (scale 1/8,000 cm). In addition to Michelin's clear and accurate mapping, this city plan will help you explore and navigate across London's different districts thanks to its full index, its comprehensive key showing places of interest and tourist attractions, as well as practical information on public transport leisure facilities, service stations and shops!

kr. 96,00

kr. 76,80




Main Cities of Europe 2019, Michelin Hotels & Restaurants

ISBN 9782067230507

Enjoy the best of hotels and restaurants in Europe, with MICHELIN Guide Main cities of Europe ! This year, over 3000 hotels and restaurants have been selected for the constant quality of their services. MICHELIN Guide Restaurant Guide Europe caters for individual tastes and budgets: from Bib Gourmand for an affordable and enjoyable meal and starred restaurants for special occasions in 44 cities across 20 different countries...You can also choose a hotel in all confidence from cosy guesthouses to luxury hotels.

kr. 229,00

kr. 183,20



Malaga, Michelin City Plan 76

ISBN 9782067236998

Discover Malaga by foot, car or bike using Michelin Malaga City Plan (scale 1/10,000 cm). In addition to Michelin's clear and accurate mapping, this city plan will help you explore and navigate across Malaga's different districts thanks to its full index, its comprehensive key showing places of interest and tourist attractions, as well as practical information on public transport leisure facilities, service stations and shops!

kr.96,00

kr. 76,80



Morocco: Autocamper map - Aires camping-cars

ISBN 9782919004515


Free Motorhome Stopovers : Free Services Points and Free ParkingLocations of Free Motorhome Stopovers on the road map color-coded for quick readability

Index of Free Aires :

- Listing ranked by department and filed alphabetically by city
- Number and name of the department
- Town name - Postal Code - Full address - GPS coordinates in 2 sizes
- Grid to quickly locate the free area or free parking on the map

kr. 149,00

kr. 119,20




Sevilla, Michelin City Plan 74

ISBN 9782067236981

Discover Sevilla by foot, car or bike using Michelin Sevilla City Plan (scale 1/10,000 cm). In addition to Michelin's clear and accurate mapping, this city plan will help you explore and navigate across Sevilla's different districts thanks to its full index, its comprehensive key showing places of interest and tourist attractions, as well as practical information on public transport leisure facilities, service stations and shops!

kr. 96,00

kr. 76,80



Valencia, Michelin City Plan 73

ISBN 9782067236974

Discover Valencia by foot, car or bike using Michelin Valencia City Plan (scale 1/11,000 cm). In addition to Michelin's clear and accurate mapping, this city plan will help you explore and navigate across Valencia's different districts thanks to its full index, its comprehensive key showing places of interest and tourist attractions, as well as practical information on public transport leisure facilities, service stations and shops!

kr. 96,00

kr. 76,80



BRADT TRAVEL GUIDES


Country of Larks, The, Bradt Travel Guide (1st ed. Apr. 19)

ISBN 9781784770808

Travel writer and journalist Gail Simmons follows in the footsteps of Robert Louis Stevenson as she walks from High Wycombe in Buckinghamshire to Tring in Hertfordshire via Great Missenden and Wendover, tracing not only the changes in the landscape of the last 150 years but also those yet to come with the imminent arrival of the controversial HS2, the high-speed railway from London to Birmingham.

kr. 175,00

kr. 140,00




Greece: The Peloponnese, Bradt Travel Guide (4th ed. 2019)

ISBN 9781784776336

This new edition of Bradt's Greece: The Peloponnese with Athens, Delphi and Kythira remains the only dedicated guidebook to the southern part of the Greek mainland and provides more detailed coverage of the peninsula than any other rival book, making it an indispensable read for travellers to this small but fascinating part of Greece. It also incorporates a focussed mini-guide to the Greek capital of Athens and nearby world famous site of Delphi and is particularly strong on off-the-beaten-track sites, background information, accommodation and other subjects of interest for both independent travellers and those travelling as part of a group.

kr. 235,00

kr. 188,00



Faroe Islands, Bradt Travel Guide (5th ed. Apr. 19)
ISBN 9781784776329

This new, thoroughly updated 5th edition of Bradt's Faroe Islands remains the only English-language guide to this isolated, unspoiled archipelago, home to Torshavn, the world's smallest capital, and where there are twice as many sheep as people. Bradt's Faroe Islands offers detailed information about all 18 islands and the breathtaking landscapes which never fail to inspire visitors, from the highest sea cliffs in Europe at Enniberg on the island of Vidoy to the dramatic seascapes at Akraberg, the southern-most point of the Faroes.

kr. 245,00
kr. 196,00



Kyrgyzstan, Bradt Travel Guide (4th ed. Apr. 19)
ISBN 9781784776268

Bradt's Kyrgyzstan remains the only English-language guide dedicated solely to this astounding country, described as 'the Switzerland of central Asia' and regarded by many as the most beautiful country in the world. This new, thoroughly updated fourth edition further extends its comprehensive coverage of all the country has to offer, including trekking, mountaineering, horse riding, historical sites, festivals and Kyrgyz culture. All the most recent information on all the major towns and visitor hubs is included, along with suggested itineraries and details of natural history and conservation issues.

kr. 245,00
kr. 196,00



Malta & Gozo, Bradt Travel Guide (4th ed. March 19)
ISBN 9781784770709

This new, thoroughly updated fourth edition of Bradt's Malta - written by an expert who has been visiting for more than a decade - remains the most comprehensive guide available and has built a reputation for being the essential guide for getting beneath the surface of this island nation and discovering what lies beyond the beaches. Sun, sand and sea there may be, but Malta boasts so much more, and this new edition is packed with historical and archaeological insights, from the Stone Age to the Romans, the Knights Hospitaller to World War II.

kr. 215,00
kr. 172,00




Slow Travel: Northumberland & Durham, Bradt Travel Guides
(2nd ed. March 19)

ISBN 9781784776084

This new, thoroughly updated second edition of Bradt's best-selling, comprehensive guide to Northumberland including Newcastle, Hadrian's Wall & the Coast remains the reliable source of information for discovering the far northeast of England, an area which is home to Europe's largest area of protected night sky and England's first Dark Sky Park, a 572-square-mile expanse in Northumberland National Park. Now including over 40 walks along beaches, over hills and through valleys, as well as dedicated chapters on Northumberland National Park, Hadrian's Wall, the coast and Newcastle, among others, Bradt's Northumberland including Newcastle, Hadrian's Wall & the Coast is the ideal companion for a successful visit.

kr. 205,00
kr. 164,00



CICERONE

Cycling the Camino de Santiago: The Way of St James - Camino Frances (1st ed. Mar. 19)

ISBN 9781852849696

The Camino de Santiago de Compostela (Camino Frances or Way of St James) is among the world's most famous pilgrimages: Christian pilgrims have travelled to the shrine of St James in Santiago, northern Spain, since the ninth century. This guide provides all the information you need to successfully cycle the Camino.

kr. 199,00

kr. 159,20




Hiking and Trekking in the Japan Alps and Mount Fuji (1st ed. Mar. 19)

ISBN 9781852849474

Guidebook to the magnificent Japan Alps, which stretch across the middle of the main island of Honshu, and iconic Mount Fuji. The guide describes nine day-walks and thirteen treks of 2-8 days covering the North, Central and South Alps, as well as the four main routes up Mount Fuji - Japan's highest mountain at 3776m - and a further route on neighbouring Mount Kurodake. The routes visit many of the region's key summits, including several over 3000m.

kr. 309,00

kr. 247,20




Japan's Kumano Kodo Pilgrimage: The UNESCO World Heritage trek (1st ed. 2019)

ISBN 9781852849726

Guidebook to Japan's Kumano Kodo, a series of UNESCO-listed pilgrimage routes that crisscross the mountainous Kii peninsula, south of Osaka. Centred on three Shinto-Buddhist shrines known as the Kumano Sanzan, the ancient trails blend great hiking and exceptional natural beauty with a unique insight into Japan's rich history, culture and spirituality. The guide covers the 64km Nakahechi and 63km Kohechi trails in full, as well as the Choishimichi route to Koyasan (20km), the Hongu loop (17km) and highlights of the Iseji trail. It can be used to plan and undertake an independent trek or to enrich an organised tour.

kr. 249,00

kr. 199,20




Pyrenean Haute Route, The: The HRP high-level trail (3rd ed. Apr. 19)

ISBN 9781852849818

There are three main trekking routes across the Pyrenees from coast to coast: of these, the Pyrenean Haute Route (or HRP for Haute Route Pyreneenne) is the most challenging - and arguably, the most spectacular. Unlike the GR10 and GR11, it is not waymarked and borders on mountaineering at times, sticking as closely as possible to the main ridge. It stretches 750km from the Atlantic resort of Hendaye to Banyuls-sur-Mer on the Mediterranean, crossing the French-Spanish border many times on its traverse.

kr. 249,00

kr. 199,20



Walking Lake Garda and Iseo: : Day walks in the Italian Lakes
(1st ed. Apr. 19)

ISBN 9781786310248

This guidebook describes 20 walks around Lakes Garda and Iseo in Northern Italy. The routes range from 4 to 13km in length and are graded 1 to 3. There is something for everyone, from easy leisurely strolls for first-time walkers to strenuous climbs up panoramic peaks. The clear maps, inspirational photographs and information about accommodation and public transport options help to make this guidebook an ideal companion to exploring the exceptional scenery, views and culture of the Italian Lakes.

kr. 199,00

kr. 159,20



COLLINS


Scotland Handy Road Atlas

ISBN 9780008276393

This easy-to-use, handy A5 sized road atlas is your ideal companion for navigating around Scotland. It has extremely clear, route planning maps of Scotland, detailed city plans of the major cities and towns and fits neatly into your glove box or briefcase or bag. Main features of this atlas include: Clear, attractive route planning maps of the whole of Scotland.

kr. 89,00

kr. 71,20



DIVERSE

Antarctic Peninsula: A Visitor's Guide (HB) - rev. ed.

ISBN 9780565094652

Fully revised with a new chapter on climate change and updated and expanded maps. Focusing on the geography and physical phenomena of this remote region, this book contains all the information visitors will need during their trip. It describes and explains the geographical setting, climate and weather, geology, glaciology, and much more, and includes the location of research stations and historic sites.

kr. 259,00

kr. 207,20



Bucket List, The: Places to Find Peace and Quiet (HB)

ISBN 9780789333889

This inspiring guide is full of ideas and inspirations for travel destinations around the world that invite you to renew yourself physically and spiritually - perfect for recent graduates, soon to be retirees, inveterate daydreamers and arm-chair travellers, and anyone considering taking a much needed sabbatical. When it is time to escape from the hectic, hurly-burly of ordinary life, this is where you can find a thousand delightful quiet and peaceful places that encourage you to relax.

kr. 259,00

kr. 207,20



Fifty Places to Surf Before You Die (HB)

ISBN 9781419734564

Fifty Places to Surf Before You Die is a beautifully illustrated guide to the most thrilling surfing destinations in the world. Covering quintessential beaches, including: Oahu's North Shore; Australia's Gold Coast; and of course, Malibu, California, the book also invites you to discover such unexpected gems as the Amazon and the Gulf of Alaska. From the frigid waters off Iceland's Reykjanes Peninsula to Nazare, Portugal, where in 2013 Garrett McNamara broke a world record for surfing the tallest wave (78 feet!), Fifty Places to Surf takes readers on a wide-roving adventure, divulging the details that make each venue unique - and plenty of tips for those who aspire to surf there.

kr. 249,00

kr. 199,20




Stockholm Pocket Precincts: A Pocket Guide to the City's Best Cultural Hangouts, Shops, Bars and Eateries

ISBN 9781741176285

From the saffron-coloured buildings and cobblestone-covered streets, to the sleek modern bars and trendy restaurants, Stockholm is a city of history, style and impeccable design. Stockholm Pocket Precincts takes you beyond the city's glittering surface - it's your guide to all the best places to eat, drink, shop and explore, from underground cafes and basement dance clubs to tiny vintage boutiques tucked inside historic buildings. Also included is a selection of 'field trips' to encourage you to explore outside the city, including dazzling summer palace where the royal family lives, the windswept, dreamy islands of the Stockholm archipelago, and the lively, storied university city of Uppsala.

kr. 119,00

kr. 95,20



Vegan London: A guide to the capital's best cafes, restaurants and food stores (PB)

ISBN 9780711240117

From bangers 'n' mash to banh mi, London has one of the most eclectic vegan food scenes in the world, and it's growing by the day. Discover creative twists on classic dishes, fusion cuisine and tempting desserts through Vegan London - with eighty of London's best vegan and vegan-friendly establishments at your fingertips, you'll find food and drink for every budget and for any occasion. Whether you're vegan or vegan-curious, local or visiting, use this guidebook to plan your way from afternoon tea in Knightsbridge to falafel in Shoreditch, and enjoy London the ethical way without missing out on great food.

kr. 139,00

kr. 111,20



FOOTPRINT

Malaga & Costa del Sol, Footprint (4th ed. May 2019)

ISBN 9781911082613

Malaga may be the smallest province in Andalucia, but it compensates with its significant population and economy, much of it based on tourism. The provincial capital is the vastly underrated Malaga, Andalucia's second largest city with a lively nightlife, Picasso museum, trendy shops and some of the region's best tapas bars. The city beach is actually a more attractive strip of sand than many of the gravelly offerings of the Costa del Sol Venture inland and

kr. 130,00

kr. 104,00



you will discover a more authentic Spain. Towns like Antequera with its prehistoric dolmens have evocative historic appeal, while more recent Moorish influence is seen throughout the region.

INSIGHT GUIDES

Poland, Insight Guide (4th ed. Apr. 19)
ISBN 9781786719881

From deciding when to go, to choosing what to see when you arrive, this Insight Guides book is all you need to plan your trip and experience the best of Poland, with in-depth insider information on must-see, top attractions like Wawel Castle and hidden cultural gems like the Bialowieza Forest.

kr. 239,00
kr. 191,20




ITM PUBLICATIONS

Grand Canyon & Arizona, International Travel Maps
ISBN 9781771293167

This is a double-sided map, with a very good map of the State of Arizona on one side and an excellent exploratory map of the Grand Canyon on the other. Needless to say, the deep canyons carved by the Colorado River over millennia have created one of the great natural wonders of the world. This is a 'must-see-before-I-die' travel experience, visited by millions of people each year.

kr. 110,00
kr. 88,00



India, International Travel Maps
ISBN 9781771293631

India is a vast country, and one of increasing touristic importance. India is modernizing, like China, but is considerably behind in the provision of modern services. However, the air network is excellent, as is the train service, and the road network is extensive and constantly being improved. Western-style hotels are commonplace, and it is a safe country for travel as long as one doesn't drink the local water.

kr. 110,00
kr. 88,00



Korea North & South, International Travel Maps
ISBN 9781771294119

North and South Korea on one double-sided map, focusing on the entire Korean Peninsula, rather than its political components. The peninsula is undergoing a lot of change at the moment, and no one knows the ultimate outcome. An inset map of central Pyongyang and one of its metro systems has been included.

kr. 110,00
kr. 88,00



Lesotho & Swaziland, International Travel Maps

ISBN 9781771294386

We are pleased to re-introduce our coverage of two countries of Africa that are fairly unique. Both were well-established entities when settlers arrived, and both were able to maintain their identities throughout the colonial era, as Protectorates. Lesotho is quite mountainous, with a poorly developed road network, so is a travel adventure destination. It occupies side 1, along with an inset of Maseru, the capital. Swaziland, which has recently changed its name for local purposes to Eswatini, occupies side 2, with an inset of Mbabane, its capital.

kr. 110,00

kr. 88,00



Philippines, International Travel Maps

ISBN 9781771296205

5th edition 2019. This map is printed on waterproof stonepaper. The scale is 1:1.100.000. Inset maps of Manila, Cebu and Davao.

kr. 110,00

kr. 88,00



Rio De Janeiro & Brasil East Coast, International Travel Maps

ISBN 9781771296663

We are pleased to re-introduce our popular map of Rio for its third edition, and to include with it a detailed map of the south and east coasts of Brasil. Rio is a fascinating, if troubled, city. It recently hosted the Olympics and promised much in the way of infrastructural improvements. We delayed re-issuing this title for nine months while we evaluated what had opened, what was likely to open, and what was not likely to be completed.

kr. 110,00

kr. 88,00



Saint Martin - Sint Maarten & Aguilla, International Travel Map

ISBN 9781771297103

Anguilla is a popular cruise ship destination. This island occupies all of side one, with inset maps of Dog Island, Prickley Pear Cays, and aptly-named Scrub Island. Anguilla enjoys several sandy beaches, only some of which have been developed for resort use, and those 'resorts' that do exist tend to be modest operations. The west end Village area seems to have the most beaches, with resorts on Barnes Bay and Maunday's Bay, but the best beach is a bit further east, at Rendezvous Bay.

kr. 110,00

kr. 88,00



Vancouver Island, International Travel Maps
ISBN 9781771298674
7th edition 2017. One of North America's great wonders is the majestic mountainous island off the west coast of British Columbia. When Capt. George Vancouver first arrived in 1790 something, the Spanish were already here, mapping. The Spanish withdrew after George showed them his Letters Patent and various islands were named in honour of members of both surveying teams. Vancouver's Island eventually became part of the expansion of Canada from sea to sea in 1871.

kr. 110,00
kr. 88,00


JONGLEZ

Secret French Riviera (2nd ed. Mar. 19)
ISBN 9782361953058
Let Secret French Riviera guide you around the unusual and unfamiliar. Step off the beaten track with this fascinating French Riviera guide book and let our local experts show you the well-hidden treasures of an amazing region. Ideal for local inhabitants and curious travellers alike. The places included in our guides are unusual and unfamiliar, allowing one to step off the beaten track. Now in its second edition, Secret French Riviera features 200 secret and unusual locations.

kr. 199,00
kr. 159,20


Secret Provence (2nd ed. Mar. 19)
ISBN 9782361953119
Let Secret Provence guide you around the unusual and unfamiliar. Step off the beaten track with this fascinating Provence guide book and let our local experts show you the well-hidden treasures of an amazing region. Ideal for local inhabitants and curious travellers alike. The places included in our guides are unusual and unfamiliar, allowing one to step off the beaten track. Now in its fourth edition, Secret Montreal features 200 secret and unusual locations.

kr. 199,00
kr. 159,20


KOMPASS

Gran Canaria: 4 in 1 Wanderkarte mit Aktiv Guide, Kompass
Wanderkarte 237
ISBN 9783990446423
Falset cykel- og vandrekort i plastlomme. Målestok 1:50.000. I plastlommen er også indsat en aktivitetsguide med forslag til masser af oplevelser. Gratis adgang til app medfølger, tilsammen giver disse et godt grundlag for planlægning af din vandre- eller cykelrute.

kr. 129,00
kr. 103,20



Hohe Tatra: Belaer, Kompass Wanderkarte 2130

ISBN 9783990446454

Falset vandre- og cykelkort i målestokken 1:25.000 indsat i plastomslag sammen med en tysksproget miniguide på 50 sider. Kortet giver tillige adgang til at downloade kortet gratis via en app.

kr. 129,00

kr. 103,20



Zell am See - Kaprun, Kompass 030

ISBN 9783990445648

Falset vandre- og cykelkort i målestokken 1:35.000 indsat i plastomslag sammen med en engelsk- og tysksproget miniguide på 40 sider. Kortet giver tillige adgang til at downloade kortet gratis via en app.

kr. 129,00

kr. 103,20



ROUGH GUIDES

Great West Way, Rough Guide (1st ed. Apr. 19)

ISBN 9781789190021

Discover the Great West Way, a new touring route from London to Bristol, with this comprehensive, entertaining, 'tell it like it is' Rough Guide, packed with exhaustive practical information and our experts' honest independent recommendations. Whether you plan to have a day-trip from London, cycle the whole route, or take in some of England's most iconic landmarks such as Windsor, Bath and the Cotswolds, The Rough Guide to the Great West Way will show you the perfect places to explore, sleep, eat, drink and shop along the way.

kr. 160,00

kr. 128,00



Iceland, Rough Guide (7th ed. May 19)

ISBN 9781789194111

Discover Iceland with this comprehensive, entertaining, 'tell it like it is' Rough Guide, packed with exhaustive practical information and our experts' honest independent recommendations. Whether you plan to party in Reykjavik, bathe in the Blue Lagoon or hike the Laugavegur trail, The Rough Guide to Iceland will show you the perfect places to explore, sleep, eat, drink and shop along the way. - Detailed regional coverage: provides in-depth practical information for every step of every kind of trip, from intrepid off-the-beaten-track adventures, to chilled-out breaks in popular tourist areas.

kr. 215,00

kr. 172,00



Venice & Veneto, Rough Guide (11th ed. May 19)

ISBN 9781789194142

Discover Venice & the Veneto with this comprehensive, entertaining, 'tell it like it is' Rough Guide, packed with exhaustive practical information and our experts' honest independent recommendations. Whether you plan to explore the world's first Ghetto, take a stroll around Burano or voyage out to far-flung Torcello, The Rough Guide to Venice & the Veneto will show you the perfect places to explore, sleep, eat, drink and shop along the way.

kr. 190,00

kr. 152,00



SUNFLOWER


Corsica: 10 car tours, 70 long and short walks, Landscapes of (7th ed. Mar. 19)

ISBN 9781856915199

Noel Rochford, who has written several Landscapes guides, found the Corsicans to be the friendliest people he encountered throughout his travels. But the landscapes enchanted him as well: "No other Mediterranean island can boast such a wealth of natural beauty. Beaches to suit every taste: from long stretches of glaring white sand to pink rocky coves. Real mountains — climbers' terrain — that reach almost 3000m/9000ft. In these mountains you stumble upon a magnificent mixture of pine forests, beech woods, chestnut groves, and coppices of evergreen oaks.

kr. 219,00

kr. 175,20



Lesvos: 5 car tours, 65 long and short walks, Landscapes of (4th ed. Mar. 19)

ISBN 9781856915229

A wonderful walking and bird-watching destination in the Mediterranean, Lesvos offers a stunning combination of natural and man-made landscapes to enjoy on foot or by car. It is a treasure house of very early ancient remains dating from the 7th century BC and boasts one of the finest natural monuments in Europe, the Petrified Forest, created 20 million years ago.

kr. 199,00

kr. 159,20



Madeira Walk & Eat

ISBN 9781856915236

This full-colour guide to walking in Madeira is designed for visitors who would like to combine some enticing walks with the best local cooking. Many of the walks are along the 'levada' paths so beloved of visitors. Levadas are watercourses that carry rainfall from the mountains to irrigate the cultivated terraces.

kr. 138,00

kr. 110,40



Slovenia, Landscapes of (5th ed. Apr. 2019)

ISBN 9781856915267

Covers the whole country, with a special emphasis on the Julian Alps

Revised on the ground just 3 months before publication

Topographical walking maps (1:50,000), newly revised

Free downloadable GPS tracks


Pull-out touring maps

Many short walks and picnic suggestions, suitable for hot summer days and for those with young children

UNIQUE free online Update Service, with SPECIFIC route-change information.

kr. 209,00

kr. 167,20



TIME OUT

Lisbon, Time Out (7th ed. Mar. 2019)

ISBN 9781780592664

TimeOut Lisbon City Guide covers the latest openings and trends in Portugal's most vibrant city. Guiding readers round the places that have always marked the capital as unique: world-class art galleries; bars and clubs where you can dance until dawn; decades-old family-run restaurants, and cocktail bars. Practical matters from transport to etiquette are explained, and various features cover the historical and cultural aspects that define the city, from its architecture to its traditional cuisine.

kr. 229,00

kr. 183,20



TRAILBLAZER


Cotswold Way: Chipping Campden to Bath (4th ed. Apr. 19)

ISBN 9781912716043

All-in-one hiking route guide and maps for the Cotswold Way, a 102-mile National Trail that runs from Chipping Campden to Bath, following the beautiful Cotswold escarpment for most of its course. This is the fully revised and updated 4th edition. The trail leads through quintessentially English countryside with little villages of honey-coloured stone to the well-known town of Bath.

kr. 194,00

kr. 155,20



WALLPAPER

Shanghai, Wallpaper City Guide (7th ed. Apr. 19)

ISBN 9780714877662

The fast-track guide for the design-conscious traveller. Wallpaper* City Guides present a tightly edited, discreetly packaged list of the best a location has to offer the design-conscious traveller. Here is a precise, informative, insider's checklist of all you need to know about the world's most intoxicating cities. Whether you are staying for 48 hours or five days, visiting for business or a vacation, we've done the hard work for you, from finding the best restaurants, bars and hotels to the most extraordinary stores and sites, and the most enticing architecture and design. Wallpaper* City Guides enable you to come away from your trip, however brief, with a real taste of the city's landscape and the satisfaction you've seen all that you should. In short, these guides act as a passport to the best the world has to offer.

kr. 149,00

kr. 119,20

