

LONELY PLANET


Amazing Boat Journeys: 60 unforgettable cruises and how to experience them, Lonely Planet (1st ed. Oct. 19)

ISBN 9781788681308

Experience 60 of the world's greatest and most unforgettable train journeys, from classic long-distance trips like Western Canada's Rocky Mountaineer and Darwin to Adelaide's The Ghan, to little-known gems on regular commuting lines. We've always had a soft spot for trains. We know the moment a train pulls out of a station bound for somewhere fantastic is when the adventure truly starts. Amazing Train Journeys is the culmination of asking more than 200 travel writers for their absolute favourites.

kr. 289,00

kr. 231,20



Australia, Lonely Planet (20th ed. Oct. 2019)

ISBN 9781787013889

Lonely Planet's Australia is your passport to the most relevant, up-to-date advice on what to see and skip, and what hidden discoveries await you. Stake out a patch of sand on Bondi Beach before exploring the big-ticket sights of Sydney, dive into the dazzling ecosystem of the Great Barrier Reef, and drive along the Great Ocean Road spying the Twelve Apostles on the way - all with your trusted travel companion. Get to the heart of Australia and begin your journey now! Inside

kr. 289,00

kr. 231,20



Central Asia Phrasebook & Dictionary, Lonely Planet (3rd ed. Oct. 2019)

ISBN 9781786570604

240 sider parlør og 2-vejs ordbog med 3500 ord. Sprogene dækker: Usbekistan, Turkmenistan, Afghanistan, Pakistan, Tadsjikistan, Kazakhstan, Kirgisitan, Xinjiang provinsen i Kina samt dele af Mongoliet.

kr. 69,00

kr. 55,20



Central Europe Phrasebook & Dictionary, Lonely Planet (5th ed. Oct. 2019)

ISBN 9781786572837

256 sider i lommeformat. Parlør til tjekkisk, tysk, ungarsk, polsk, slovakisk og slovensk. Let at anvende da den er opdelt i emner, f.eks transport, mad, sundhed, overnatning og underholdning. Få større udbytte af dine rejser ved at forberede dig inden afrejsen og nyd at tale med de lokale på deres eget sprog. Praktisk grammatik og udtaletips. Særligt afsnit om de lokale sprog. Indeholder miniordbog og menu-oversigt for hvert sprog.

kr. 89,00

kr. 71,20




Cruise Ports European Rivers, Lonely Planet (1st ed. Oct. 2019)

ISBN 9781788686440

Lonely Planet's Cruise Ports European Rivers is your passport to the most relevant, up-to-date advice on what to see and skip, and what hidden discoveries await you. Wander through the courtyards of fairy-tale Prague Castle, admire the artistry in the soaring spires of Koelner Dom and raise a glass of champagne at the top of the Eiffel Tower - all with your trusted travel companion. Discover the best of European Rivers and begin your journey now! Inside Lonely

kr. 219,00

kr. 175,20



Cruise Ports Mediterranean Europe, Lonely Planet (1st ed. Oct. 2019)
ISBN 9781788686426

Lonely Planet's Cruise Ports Mediterranean Europe is your passport to the most relevant, up-to-date advice on what to see and skip, and what hidden discoveries await you. Catch the cable car up Mt Srd for breathtaking views of Dubrovnik, work up an appetite for the world's best pizza in Rome, stroll Hania's lovely Venetian harbour, and taste some of Greece's best food - all with your trusted travel companion. Discover the best of Mediterranean Europe and begin your journey now!


kr. 219,00
kr. 175,20



Cruise Ports Northeast Asia, Lonely Planet (1st ed. Oct. 2019)
ISBN 9781788686457

Lonely Planet's Cruise Ports Northeast Asia is your passport to the most relevant, up-to-date advice on what to see and skip, and what hidden discoveries await you. Discover Nagasaki's vibrant charm, venture back to a time of samurai in Kakunodate, and relax on Okinawa's palm-fringed, sugar-white beaches - all with your trusted travel companion. Discover the best of Northeast Asia and begin your journey now! Inside Lonely Planet's Cruise Ports Northeast Asia: Full-colour maps and images throughout Highlights and itineraries help you tailor your trip to your personal needs and interests Insider tips to save time and money and get around like a local, avoiding crowds and trouble spots.

kr. 219,00
kr. 175,20



Eastern Europe, Lonely Planet (15th ed. Oct. 2019)
ISBN 9781787013704

Lonely Planet's Eastern Europe is your passport to the most relevant, up-to-date advice on what to see and skip, and what hidden discoveries await you. Hop from thermal baths to coffee houses to 'ruin bars' in Budapest, glide from island to island in Croatia and meander through 14th-century alleyways in Prague - all with your trusted travel companion. Get to the heart of Eastern Europe and begin your journey now! Inside Lonely Planet's Eastern Europe: Full-colour maps and images throughout Highlights and itineraries help you tailor your trip to your personal needs and interests Insider tips to save time and money and get around like a local, avoiding crowds and trouble spots.

kr. 219,00
kr. 175,20



Eastern Europe Phrasebook & Dictionary, Lonely Planet
(6th ed. Oct. 2019)

ISBN 9781786572844
456 sider i lommeformat. Parløb til albansk, bulgarsk, kroatisk, serbisk, tjekkisk, ungarsk, makedonsk, polsk, rumænsk, russisk, slovakisk og slovensk. Let at anvende da den er opdelt i emner, f.eks transport, mad, sundhed, overnatning og underholdning. Få større udbytte af dine rejser ved at forberede dig inden afrejsen og nyd at tale med de lokale på deres eget sprog. Praktisk grammatik og udtaletips. Særligt afsnit om de lokale sprog. Indeholder miniordbog og menu-oversigt for de enkelte sprog.

kr. 89,00
kr. 71,20



Europe, Lonely Planet (3rd ed. Oct. 2019)

ISBN 9781787013711

Lonely Planet's Europe is your passport to the most relevant, up-to-date advice on what to see and skip, and what hidden discoveries await you. Raise a glass of champagne at the top of the Eiffel Tower in Paris, marvel at the number of masterpieces at the Hermitage in St Petersburg, and explore Prague's neighbourhoods, galleries and bars - all with your trusted travel companion. Get to the heart of Europe and begin your journey now! Inside Lonely Planet's Europe:

kr. 259,00

kr. 207,20



Europe Phrasebook & Dictionary, Lonely Planet (6th ed. Oct. 2019)

ISBN 9781786576316

Lonely Planet Europe Phrasebook & Language guide is your handy passport to culturally enriching travels with relevant travel phrases and vocabulary. Get more from your trip with easy-to-find phrases for Bulgarian, Croatian, Czech, French, German, Greek, Hungarian, Italian, Polish, Portuguese, Romanian, Russian, Spanish, Swedish and Turkish.

kr. 89,00

kr. 71,20




Goa & Mumbai, Lonely Planet (8th ed. Oct. 2019)

ISBN 9781786571663

Lonely Planet's Goa & Mumbai is your passport to the most relevant, up-to-date advice on what to see and skip, and what hidden discoveries await you. Laze in your beachfront hammock in-between yoga sessions at Palolem Beach, poke about in boutiques and book shops in Panaji, and explore extravagant Victorian architecture in Mumbai - all with your trusted travel companion. Get to the heart of Goa and begin your journey now!

kr. 209,00

kr. 167,20




India, Lonely Planet (18th ed. Oct. 2019)

ISBN 9781787013698

Lonely Planet's India is your passport to the most relevant, up-to-date advice on what to see and skip, and what hidden discoveries await you. Marvel at the intricate floral designs on the Taj Mahal, watch the setting sun cast a rosy glow over the otherworldly landscape of Hampi, and listen to monks chanting in the shadow of the mighty Himalaya in Ladakh - all with your trusted travel companion. Get to the heart of India and begin your journey now! Inside Lonely Planet's India: Full-colour maps and images throughout. Highlights and itineraries help you tailor your trip to your personal needs and interests. Insider tips to save time and money and get around like a local, avoiding crowds and trouble spots.

kr. 299,00

kr. 239,20



Lonely Planet's Best in Travel 2020, Lonely Planet (Oct. 19)

ISBN 9781788683005 **NU I HARDBACK**

It's back: our agenda-setting compilation of the hottest destinations in the world. Our staff, authors and online community have travelled to every corner of the world and we've distilled their adventures down to the most outstanding, underrated and overlooked places - and tell readers why to go in 2020.

- We rank the top 10 countries, regions, cities and bestvalue places

- Practical itineraries and unmissable experiences for every traveler

kr. 179,00

kr. 143,20



Lonely Planet's Wonders of the World, Lonely Planet(1st ed. Oct. 19)
ISBN 9781788682329

This large inspirational hardback showcases 101 of the world's most magnificent sights and tells readers - on a range of budgets - how to see them. Iconic landmarks range from the famous and familiar to more obscure and off-the-beaten-track, including Antarctica, Victoria Falls, the Amazon Rainforest, Easter Island, the Great Wall of China, CERN and Banff National Park, Canada. Expert advice on when to go, accomodation, transport and itineraries.

kr. 359,00
kr. 287,20



Mediterranean Europe Phrasebook & Dictionary, Lonely Planet
(4th ed. Oct. 2019)

ISBN 9781786572851

456 sider i lommeformat. Parlør til albansk, kroatisk, serbisk, fransk, græsk, italiensk, makedonsk, portugisisk, slovensk, spansk og tyrkisk. Let at anvende da den er opdelt i emner, f.eks transport, mad, sundhed, overnatning og underholdning. Få større udbytte af dine rejser ved at forberede dig inden afgang og nyd at tale med de lokale på deres eget sprog. Praktisk grammatik og udtaletips. Særligt afsnit om de lokale sprog.

kr. 89,00
kr. 71,20




Delhi & Agra Pocket, Lonely Planet (1st ed. Oct. 2019)

ISBN 9781788682763

Lonely Planet's Pocket Delhi & Agra is your passport to the most relevant, up-to-date advice on what to see and skip, and what hidden discoveries await you. Explore the magnificent Taj Mahal, marvel at the splendour of Old Delhi's remnants of former empires and sample the most delicious street food - all with your trusted travel companion. Get to the heart of Delhi & Agra and begin your journey now! Inside Lonely Planet's Pocket Delhi & Agra: Full-colour maps and images throughout.

kr. 126,00
kr. 100,80



Quechua Phrasebook & Dictionary, Lonely Planet (5th ed. Oct. 2019)

ISBN 9781786570918

228 siders parlør og ordbog til Quechua, sproget der tales af de oprindelige indbyggere i Peru, Ecuador og Bolivia. Let at anvende da den er opdelt i emner, f.eks transport, mad, sundhed, overnatning og underholdning. Få større udbytte af dine rejser ved at forberede dig inden afgang og nyd at tale med de lokale på deres eget sprog. Praktisk grammatik og udtaletips. Særligt afsnit om de lokale sprog.

kr. 69,00
kr. 55,20




Rajasthan, Delhi & Agra, Lonely Planet (6th ed. Oct. 2019)

ISBN 9781787013681

Lonely Planet's Rajasthan, Delhi & Agra is your passport to the most relevant, up-to-date advice on what to see and skip, and what hidden discoveries await you. Take in the intricate floral designs on the Taj Mahal, marvel at the splendour of Old Delhi's remnants of former empires and spot a magnificent tiger in the wild at Ranthambore National Park - all with your trusted travel companion. Get to the heart of Rajasthan, Delhi & Agra and begin your journey now! Inside Lonely Planet's Rajasthan, Delhi & Agra: Full-colour maps and images throughout Highlights and itineraries help you tailor your trip to your personal needs and interests.

kr. 239,00
kr. 191,20



South America, Lonely Planet (14th ed. Oct. 2019)

ISBN 9781786574886

Lonely Planet's South America is your passport to the most relevant, up-to-date advice on what to see and skip, and what hidden discoveries await you. Trek past emerald terraces and steep peaks to Machu Picchu, lose count of wildlife species in the Amazon rainforest and party until the early hours in Rio de Janeiro – all with your trusted travel companion. Get to the heart of South America and begin your journey now!

kr. 259,00

kr. 207,20



South India & Kerala, Lonely Planet (10th ed. Oct. 2019)

ISBN 9781787013735

Lonely Planet's South India & Kerala is your passport to the most relevant, up-to-date advice on what to see and skip, and what hidden discoveries await you. Float along Kerala's backwaters as the sun sinks behind whispering palms, hit the beach in Goa and watch incense-clouded evening processions around Madurai's joyful Meenakshi Amman Temple – all with your trusted travel companion. Get to the heart of South India & Kerala and begin your journey now!

kr. 249,00

kr. 199,20




Universe, The - A Travel Guide Created with Nasa

ISBN 9781788686365 **HARDBACK**

The world's first and only guide to the Universe. This guide has been developed with NASA and is the world's first and only guide to the Universe. We explore in detail the planets within our solar system and inform readers of their distance from Earth, temperature and atmosphere, before featuring recently discovered stars, galaxies and planets millions of light years away.

kr. 329,00

kr. 263,20




Western Balkans, Lonely Planet (3rd ed. Oct. 2019)

ISBN 9781788682770

Lonely Planet's Western Balkans is your passport to the most relevant, up-to-date advice on what to see and skip, and what hidden discoveries await you. Catch the cable car up Mt Srd for breathtaking views of Dubrovnik, Croatia; watch the beautiful people over the rim of a coffee cup in Budva's cobbled Old Town lanes in Montenegro; and trek around the stunning landscapes of Kosovo's Rugova Mountains. All with your trusted travel companion. Get to the heart of the Western Balkans and begin your journey now!

kr. 249,00

kr. 199,20




Western Europe, Lonely Planet (14th ed. Oct. 2019)

ISBN 9781787013728

Lonely Planet's Western Europe is your passport to the most relevant, up-to-date advice on what to see and skip, and what hidden discoveries await you. Raise a glass of champagne at the top of the Eiffel Tower in Paris, find your own iconic London live music experience, and sense the ghosts of emperors past as you walk the cobbled streets of Rome – all with your trusted travel companion. Get to the heart of Western Europe and begin your journey now!

kr. 219,00

kr. 175,20



Western Europe Phrasebook & Dictionary, Lonely Planet
(6th ed. Oct. 2019)

ISBN 9781786573414

456 sider i lommeformat. Parlør og 2-vejs ordbog med ca. 3500 ord. Let at anvende da den er opdelt i emner, f.eks transport, mad, sundhed, overnatning og underholdning. Få større udbytte af dine rejser ved at forberede dig inden afgang og nyd at tale med de lokale på deres eget sprog. Praktisk grammatik og udtaletips. Særligt afsnit om de lokale sprog.

kr. 89,00

kr. 71,20



LONELY PLANET KIDS


Animal Atlas: Amazing facts, fold-out maps and life-size surprises,
Lonely Planet (Oct. 19)

ISBN 9781788682602

Following the success of Dinosaur Atlas, this illustrated and interactive lift-the-flap book looks at the Earth today and the huge diversity of wildlife found across each continent. Kids will discover where and how their favourite animals live, meet lots of incredible new creatures and discover how they're adapted to survive in each habitat. Life-sized photos incl. an ostrich egg (15cm), a giant anteater's tongue (60cm) and the world's largest spider, the Goliath birdeater (30cm leg span).

kr. 189,00

kr. 151,20




How Trains Work: Explore the World of trains inside and out
ISBN 9781788683272

The fourth title in our How.. Series takes kids on a fun behind-the-scenes adventure to discover the secrets of train travel. From the earliest steam locomotives to modern super-speedy bullets trains, we peek inside trains, carriages, routes and stations to reveal how they operate and transport people. Special spreads incl. The Golden Age of Steam, The Search for Speed, Over and Under Water, Travelling in Style, and Trains of the Future.

kr. 189,00

kr. 151,20



Myths and Legends of the World, Lonely Planet (Oct. 19)
ISBN 9781788683074

A collection of enchanting and powerful stories to amaze and inspire young readers. Retold by Alli Brydon and beautifully illustrated by Julia Iredale. It features both classic folklore and lesser-known tales told around the world, such as "How Coyote Stole Fire" by the Navajo Native Americans, the "The Creating of the World" by the Kuba people of Central Africa, and "The Legend of Ganesha" from the Hindu religion.

kr. 219,00

kr. 175,20




Seek and Find Cities: A Globetrotting Adventure,
Lonely Planet (Oct. 19)

ISBN 9781788686174

Kids will join a globetrotting girl and her pet bird as they travel to festivals around the world in this beautifully illustrated search-and-find book. In each city there's a list of things to see, buy and eat, plus landmarks to visit - and young readers will have to keep their eyes peeled to spot each one. Festivals and celebrations to explore include Chiense New Year in Beijing, the Day of the Dead in Mexico City and the end of the Tour de France in Paris

kr. 119,00

kr. 95,20



MICHELIN

Bangkok 2020, Michelin Restaurants

ISBN 9782067242388

The Bangkok MICHELIN guide will publish with the best restaurants and hotels in the Land of Smiles. Both fine-dining restaurants as well as street food stalls are covered in the Bangkok guide. Continuing the 5-year project between Michelin group and the Tourism Authority of Thailand.

kr. 199,00

kr. 159,20



Great Britain & Ireland 2020, Michelin Hotels & Restaurants

ISBN 9782067238961

Enjoy the best of hotels and restaurants, from tiny bistros to luxury hotels, with the MICHELIN Guide Great Britain and Ireland. This year's selection features restaurants and specially selected hotels, all reviewed by the famous team of Michelin inspectors. MICHELIN Guide Great Britain and Ireland caters for individual tastes and budgets. From Starred to highly recommended restaurants traditional or starred restaurants for a special occasion. Awards such as the Bib Gourmand an affordable and enjoyable meal (menu less than £28).

kr. 229,00

kr. 183,20



Singapore 2019, Michelin Hotels & Restaurants

ISBN 9782067235151

Throughout the year, our team of local, professional, full-time inspectors has been conducting anonymous visits to every type of restaurant and hawker centre. Discover Singapore's best dining experiences with the MICHELIN guide to the city with selections including restaurants with the famous MICHELIN stars and our best value-for-money Bib Gourmands. You'll also find simple fares, hawker centres and our pick of the best street food, all in one guide. Singapore has long been referred to as the dining capital of Asia - and for good reason.

kr. 179,00

kr. 143,20




Tanzania & Zanzibar, Michelin National Map 810

ISBN 9782067242586

MICHELIN National Map Tanzania and Zanzibar - will give you an overall picture of your journey thanks to its clear and accurate mapping scale 1:1.000.000. Our map will help you easily plan your safe and enjoyable journey thanks to a comprehensive key, a complete name index as well a clever time & distance chart. Michelin's driving information will help you navigate safely in all circumstances. With MICHELIN National Maps, find more than just your way!

kr. 96,00

kr. 76,80



MICHELIN NATIONAL MAPS

World, The, Michelin National Map 701

ISBN 9782067170360

Falset kort i målestokken 1:28,5 mio. Politisk verdenskort med landeflag, befolkningsantal, landets størrelse og klima- og tidszoner. Bjerghøjder og havdybder.

* Opdateret kartografi

* Omfattende register

* Afstandstabeller

* Sikkerhedsinformation

kr. 96,00

kr. 76,98



MICHELIN REGIONAL MAPS

NY SERIE: Michelin Maxi Regional Map:


Auvergne Rhone Alpes, Michelin Maxi Regional Map 604

ISBN 9782067242562

Michelin Maxi Regional Map - AUVERGNE-RHONE-ALPES 1:400.000, France - Auvergne-Rhone-Alpes (ARA) is an administrative region in South Eastern France. This map will provide you with an extensive coverage of primary, secondary and scenic routes for this region. In addition to Michelin's clear and accurate mapping, this maxi regional map includes all the practical information for a trouble free journey, including major town plans as well as tourism information. Picturesque routes are bordered by a green border. With MICHELIN Regional Maps, find more than just your way!

kr. 96,00

kr. 76,80




Bourgogne Franche Comte, Michelin Maxi Regional Map 602

ISBN 9782067242548

Michelin Maxi Regional Map - BOURGOGNE-FRANCHE-COMTE 1:400.000. France- Burgundy and Franche-Comte (BFC) is an administrative region in Eastern France. This map will provide you with an extensive coverage of primary, secondary and scenic routes for this region. In addition to Michelin's clear and accurate mapping, this maxi regional map includes all the practical information for a trouble free journey, including major town plans as well as tourism information. Picturesque routes are bordered by a green border. With MICHELIN Regional Maps, find more than just your way!

kr. 96,00

kr. 76,80



Grand-Est, Michelin Maxi Regional Map France 601

ISBN 9782067242531

Michelin Maxi Regional Map - Grand Est, France 1:400.000 - Alsace-Champagne-Ardenne-Lorraine (ACAL or less commonly, ALCA) is an administrative region in Eastern France. This map will provide you with an extensive coverage of primary, secondary and scenic routes for this region. In addition to Michelin's clear and accurate mapping, this maxi regional map includes all the practical information for a trouble free journey, including major town plans as well as tourism information. Picturesque routes are bordered by a green border. With MICHELIN Regional Maps, find more than just your way!

kr. 96,00

kr. 76,80



Madeira, Michelin Regional Map 594

ISBN 9782067242876


MICHELIN Madiera - Regional Map scale 1/300,000 will provide you with an extensive coverage of primary, secondary and scenic routes for this region. In addition to Michelin's clear and accurate mapping, this regional map includes all the practical information for a trouble free journey, including major town plans as well as tourism information. Picturesque routes are bordered by a green border. With MICHELIN Regional Maps, find more than just your way! MICHELIN REGIONAL MAPS include practical information for a trouble free journey and show primary & secondary road networks.

kr. 96,00

kr. 76,80



Nouvelle Aquitaine: Aquitaine, Limousin and Poitou-Charentes, Michelin Maxi Regional Map 603
ISBN 9782067242555
Michelin Maxi Regional Map - Nouvelle-Aquitaine 1:475.000, France - Aquitaine, Limousin and Poitou-Charentes (ALPC) is an administrative region in South Western France. This map will provide you with an extensive coverage of primary, secondary and scenic routes for this region. In addition to Michelin's clear and accurate mapping, this maxi regional map includes all the practical information for a trouble free journey, including major town plans as well as tourism information. Picturesque routes are bordered by a green border.

kr. 96,00
kr. 76,80


Occitanie, Michelin Maxi Regional Map 605
ISBN 9782067242579
Michelin Maxi Regional Map - OCCITANIE 1:450.000, France - Languedoc-Roussillon and Midi-Pyrenees (LRMP) is an administrative region in South Western France. This map will provide you with an extensive coverage of primary, secondary and scenic routes for this region. In addition to Michelin's clear and accurate mapping, this maxi regional map includes all the practical information for a trouble free journey, including major town plans as well as tourism information. Picturesque routes are bordered by a green border. With MICHELIN Regional Maps, find more than just your way!

kr. 96,00
kr. 76,80


MICHELIN ATLAS

France 2020, Michelin Tourist & Motoring Atlas (FOLIO/SPIRAL)
ISBN 9782067242197
France Michelin Road Atlas (A3 Spiral) is the perfect companion for a safe and enjoyable drive in France. Convenient and easy to use thanks to its spiral bound cover, Michelin France Atlas will provide you with precise and reliable information with its annually updated mapping scaled 1/200 000 (1 cm = 2 km) as well as practical information about driving in France. Michelin's safety alerts warns you about dangerous driving areas. The route planner as well as the time and distance charts will help you plan and optimise your journey.


kr. 199,00
kr. 159,20


France 2020, Michelin Tourist & Motoring Atlas (A4/SPIRAL)
ISBN 9782067242234
France Road Atlas is the perfect companion for safe and enjoyable drive in France. Convenient and easy to use thanks to its spiral bound cover, Michelin France Atlas will provide you with precise and reliable information with its annually updated mapping scaled 1/200 000 (1 cm = 2 km). Smart and practical, this atlas includes tourist sights, leisure facilities and scenic routes recommended in the famous Michelin Green Guide as well 40 city plans with QTR codes for an easy access to your smartphone for online mapping and tourist information! Michelin's checklist will help you prepare your journey.

kr. 199,00
kr. 159,20


France 2020, Michelin Tourist & Motoring Atlas (LAMINATED)
ISBN 9782067242272

Michelin's France 100% laminated A4 atlas offers, in addition of Michelin's clear and accurate mapping, an enhanced view of your journey thanks to its scale 1/250,000. Convenient and easy to use thanks to its spiral bound cover, this atlas comes with extra-resistant laminated pages on which you can trace and erase your journey. The route planner as well as the time distance charts will help you plan and optimise journey. Michelin's new safety alerts warn you about dangerous driving areas and zones subject to tighter speed checks. Michelin's laminated France atlas also includes information on tourist sights, leisure facilities and scenic routes, as well as service areas to add pleasure and comfort to your journey.

kr. 239,00
kr. 191,20


France 2020, Michelin Tourist & Motoring Atlas (MULTIFLEX)
ISBN 9782067242241

Michelin's France luxurious tourist and motoring atlas is super resistant and easy to use thanks to its fold-out multiflex binding. In addition of Michelin's clear and accurate mapping, this atlas will give you an enhanced view of your journey thanks to its scale 1/200,000. The route planner as well as the time distance charts will help you plan and optimise journey. Michelin's new safety alerts warn you about dangerous driving areas and zones subject to tighter speed checks. This atlas also includes 40 cities plans with QR codes linking to your smartphone for an easy navigation in urban areas.

kr. 239,00
kr. 191,20


ADAC VERLAG

ADAC Skiguide: Die besten Wintersportgebiete in Europa
ISBN 9783956896217

Der Marktführer in umfangreich aktualisierter Neuausgabe!


- die besten und spannendsten Skigebiete in Deutschland, Österreich, Schweiz, Italien und Frankreich
- Die attraktivsten Skigebiete im restlichen Europa mit Finnland, Norwegen, Polen, Schweden, Slowenien, Spanien und Tschechische Republik
- alle Lifte, Seilbahnen und topaktuelle Skipass-Preise für die Saison
- über 300 Skigebiete mit mehr als 20.000 Pistenkilometer auf über 700 Seiten

kr. 369,00
kr. 295,20


BRADT TRAVEL GUIDES

Britain from the Rails, Bradt Travel Guide (3rd ed. Oct. 2019)
ISBN 9781784771416


Expert railway enthusiast Ben Le Vay returns with a new edition of his much-acclaimed guide to discovering Britain from the rails. This latest edition adds new lines and destinations in Britain's fast-changing railway, while updating the guide to the classic greats. Thoroughly updated, it includes a full, fascinating guide to the new Borders Railway in Scotland, plus details of the new route from London to Oxford and expanded coverage of the eccentric Jolly Fisherman line in Lincolnshire and the charming Cotswold line from Oxford to Hereford.

kr. 245,00
kr. 196,00


Kidding Around: Tales of Travel with Children (1st ed. Oct. 19)
ISBN 9781784771058

Becoming a parent need to not put an end to wanderlust. That's the message in this new anthology from Bradt, the latest in a series of collections of real-life tales focusing on different aspects of travel. With contributions from a range of both well-known, professional travel writers and newer writers from the UK and North America, this engaging and entertaining compilation of 37 stories lifts the lid on the perils and joys of travelling with babies, toddlers and teenagers in locations spanning five continents.

kr. 160,00
kr. 128,00



Ladakh: Jammu & Kashmir, Bradt Travel Guide (2nd ed. Nov. 2019)
ISBN 9781784770952

Bradt's Ladakh, Jammu and Kashmir remains the only standalone guide in English available to this stunning region of mountain wilderness and lush valleys. Although Ladakh is becoming an ever more popular destination, Zaskar, the Kashmir Valley and Jammu are still off the beaten path and full of wonders waiting to be discovered

kr. 260,00
kr. 208,00



Northern Belgium: Flanders with Brussels, Bruges, Ghent and Antwerp, Bradt Travel Guide (2nd ed. Oct. 19)

ISBN 9781784770884
This new second edition of Bradt's award-winning Northern Belgium: Flanders with Brussels, Bruges, Ghent and Antwerp remains the only standalone guide to this enticing region, home to more Michelin-starred restaurants per head than France and the largest number of comic-strip cartoonists in the world. Bradt's Northern Belgium provides in-depth coverage of Brussels, including the outer communes that are often overlooked but are home to excellent off-the-beaten track eateries and kooky museums.


kr. 235,00
kr. 188,00



Slow Travel: Dorset, Bradt Travel Guide (3rd ed. Aug. 19)
ISBN 9781784776121

This new third edition of Bradt's popular guide to Dorset - part of its distinctive series of 'Slow Travel' guides to local UK regions - has been thoroughly updated to reflect all the most recent changes to the region. Where - and what - to eat, where and when to go and what to see are all covered, providing an essential guide to one of Britain's most rural counties.

kr. 205,00
kr. 164,00




DIVERSE

America's Great River Journeys (HB)
ISBN 9780789336934

An inspirational bucket list for anyone interested in rafting, kayaking, or canoeing—from armchair traveler to recreational paddler to hard-core white-water enthusiast! From the Penobscot to the Potomac, the New to the Suwannee, the Colorado to the Snake, America's Great River Journeys entices people to experience America from its free-flowing waterways. Vivid descriptions of USA's fifty finest river trips are complete with stunning photos of each leg of each journey, an engaging narrative, and practical tips about the length of trips, seasonal preferences, difficulty of white water, joys of camping along the shores, availability of professional outfitters.

kr. 179,00
kr. 143,20



An Opinionated Guide To London Architecture (PB)

ISBN 9781910566558

This is a short, opinionated guide to the most exciting, arresting buildings in the British capital. Packed full of original photography, we tell you what you should visit and why, whether Classical, Contemporary, Modernist, Brutalist or beyond. If it's great, it's in here. Created with the expert insight of writers Sujata Burman and Rosa Bertoli and photography by Taran Wilkhu, this pocket-sized companion features 54 must-see buildings in the capital.

kr. 129,00

kr. 103,20




Art Lover's Guide to Japanese Museums, The (PB)

ISBN 9780956800770

An indispensable guide to Japan's most fascinating museums and galleries The Art Lover's Guide to Japanese Museums is a personal introduction to more than 100 of Japan's most distinctive and inspiring museums. In-depth information is given about each venue, including about its creation, collection, and highlights. Organized geographically, the book begins with numerous art institutions in and around Tokyo, and proceeds to Kyoto; museums in the western and eastern parts of the nation; Shikoku and the Inland Sea; Kyushu; and Hokkaido and Okinawa.

kr. 299,00

kr. 239,20



Bucket List, The: Beer: 1000 Adventures- Pubs- Breweries- Festivals

ISBN 9780789336859

Finally a beer-centric bucket list! Celebrating beer worldwide, this is a must-have for any beer aficionado. Whether you're planning a pub crawl, a weekend in the country, or a longer vacation, this book is a trove of ideas for the beer lover. As is to be expected, this lively guide to beer-related travel contains a comprehensive list of hundreds of breweries large and small both long-standing and freshly minted that are open for tours and tastings along with an in-depth look at their different approaches to brewing, philosophies about flavors and ingredients, and what makes their beers special.

kr. 259,00

kr. 207,20




World's Great Dive Sites, The (HB)

ISBN 9781912081080

This magnificent and comprehensive illustrated reference to the world's best dive locations includes the Caribbean Sea (Bahamas, Mexico, Cuba, Cayman Islands, The Virgin Islands, Belize, Honduras, Aruba, Bonaire, and Curacao, Tobago, St Lucia and Dominica), Bermuda, the Red Sea (Egypt and Sudan), the Indian Ocean (Oman, Maldives, Seychelles, Mozambique and Western Australia), the Indo-Pacific (Thailand, Malaysia and Indonesia), and the Pacific Ocean (Philippines, Micronesia, Melanesia, Papua New Guinea, French Polynesia and Eastern Australia). Superb quality underwater photography shows a huge variety of wrecks, marine habitats and aquatic species.

kr. 289,00

kr. 231,20




World's Great Railway Journeys, The: 50 of the most spectacular, luxurious, unusual and exhilarating routes ... (HB)

ISBN 9781912081776

50 of the most spectacular, luxurious, unusual and exhilarating routes across the globe. A portrait in words and photographs of over 50 of the world's most exciting, unusual and exotic railway journeys, including North America, Europe,

kr. 289,00

kr. 231,20




Africa, Asia and Australasia. Each journey is accompanied by a route map and is described in terms of the technical challenges of the construction of the track as well as the stunning views to be seen while travelling on the trains. One of the most famous, the Orient Express route from Paris to Istanbul, is historical and no longer possible as a single journey but full details of how to trace the route today accompany the description of the original concept.

1000 places to see before your die: A photographic journey (HB)
ISBN 9781579657888

The 3.5-million-copy bestseller reimagined with over 1000 photos now in a deluxe gift edition. Patricia Schultz curates the world. When she published the original 1,000 Places to See Before You Die, she created not only a new kind of travel book but also a new way of thinking about our experiences and interests. Now Schultz captivates our hearts in the same compelling way her original book spoke to our minds.

kr. 369,00
kr. 295,20



INSIGHT GUIDES

Australia, Insight Guide (9th ed. Oct. 19)
ISBN 9781789191264

9th edition October 2019. 400 pages. Insight Guide Australia, is all you need to plan your trip and experience the best of Australia, with in-depth insider information on must-see, top attractions like Sydney Harbor, the Great Barrier Reef, Uluru, Broome, and Cable Beach, and hidden cultural gems like the Tiwi Islands. This book is ideal for travellers seeking immersive cultural experiences, from exploring Bondi markets, Ballarat and Noosa, to discovering Magnetic Island, Bells Beach and the National Gallery of Australia.

kr. 249,00
kr. 199,20



Belize, Insight Guide (6th ed. Nov. 19)
ISBN 9781789191431

6th edition November 2019. 248 pages. Let us guide you on every step of your travels. An in-depth book, now with free app and eBook. From deciding when to go, to choosing what to see when you arrive, Insight Guide Belize, is all you need to plan your trip and experience the best of Belize, with in-depth insider information on must-see, top attractions like Blue Hole National Monument, the temples of Caracol, the beaches of the Placencia Peninsula, Lamanai and Punta Gorda, and hidden cultural gems like the Crooked Tree Cashew Nut Festival and bird-watching in Belize City.


kr. 219,00
kr. 175,20



Chile & Eastern Islands, Insight Guide (8th ed. Dec. 19)
ISBN 9781789191578

8th edition December 2019. 384 pages. 8th edition December 2019. 384 pages. Let us guide you on every step of your travels. An in-depth book, now with free app and eBook. From deciding when to go, to choosing what to see when you arrive, Insight Guide Chile and Easter Island, is all you need to plan your trip and experience the best of Chile, with in-depth insider information on must-see, top attractions like the Atacama Desert, Torres del Paine, Easter Island, Tierra de Fuego and the Colchagua Wine Valley, together with hidden cultural gems like the churches of Chiloe.

kr. 239,00
kr. 191,20



Iceland, Insight Guide (9th ed. Nov. 19)
ISBN 9781789191455

9th edition November 2019. 252 pages. Let us guide you on every step of your travels. An in-depth book, now with free app and eBook. From deciding when to go, to choosing what to see when you arrive, Insight Guide Iceland is all you need to plan your trip and experience the best of Iceland, with in-depth insider information on must-see, top attractions like the Blue Lagoon, the Snaefellsness volcano, the capital Reykjavik, the Northern Lights and hidden cultural gems like the remote region of Hunaflói and Skagaflói.


kr. 249,00
kr. 199,20



India, Insight Guide (12th ed. Oct. 19)
ISBN 9781789191288

12th edition October 2019. 496 pages. From deciding when to go, to choosing what to see when you arrive, this is all you need to plan your trip and experience the best of India, with in-depth insider information on must-see, top attractions like the Taj Mahal, Himalayan foothill and the Golden Palace, and hidden cultural gems like Shimla and Pune. Insight Guide India is ideal for travellers seeking immersive cultural experiences, from exploring the golden beaches of Goa, to discovering the Himalayan hill stations.


kr. 259,00
kr. 207,20



Pakistan, Insight Guide (Ref. ed. Jan. 2020)
ISBN 9781789193022

An in-depth book, now with free app and eBook. From deciding when to go, to choosing what to see when you arrive, Insight Guide Pakistan is all you need to plan your trip and experience the best of Pakistan, with in-depth insider information on must-see, top attractions like Lahore Fort, Moenjo Daro, Hunza Valley, Lahore and Shah Jahan's Mosque, and hidden cultural gems like the Thar Desert. This book is ideal for travellers seeking immersive cultural experiences, from exploring the Salt Range, Badshahi Mosque and Bala Hisar to discovering the sites of the Silk Road.


kr. 249,00
kr. 199,20



Panama, Insight Guide (1st ed. Oct. 19)
ISBN 9781789190793

1st edition October 2019. 386 pages. From deciding when to go, to choosing what to see when you arrive, this guide to Panama is all you need to plan your perfect trip, with insider information on must-see, top attractions like Casco Viejo, the Colonial forts and Bocas del Toro, and cultural gems like the wildlife paradise in the Parque Nacional Soberania, partying in the Azuero and ziplining through cloudforest in the Chiriquí Highlands.

kr. 259,00
kr. 207,20




South Korea, Insight Guide (12th ed. Nov. 19)
ISBN 9781789191387

12th edition November 2019. 320 pages. Let us guide you on every step of your travels. An in-depth book, now with free app and eBook. From deciding when to go, to choosing what to see when you arrive, Insight Guide South Korea, is all you need to plan your trip and experience the best of South Korea, with in-depth insider information on must-see, top attractions like Gyeongju, Dadohae Haesang Maritime National Park, Hahoe Folk Village, N Seoul Tower and Changdeokgung Palace, and hidden cultural gems like Haein-sa Temple.


kr. 249,00
kr. 199,20



Taipei, Insight City Guide (4th ed. Jan. 20)
ISBN 9781786717870
Insight City Guides: all you need to inspire every step of your trip. An in-depth book, now with free app and eBook. From deciding when to go, to choosing what to see when you arrive, this is all you need to plan your trip and experience the best of Taipei, with in-depth insider information on must-see, top attractions like the National Palace Museum and Longshan Temple, and hiddencultural gems.


kr. 219,00
kr. 175,20


Turkey, Insight Guide (8th ed. Oct. 19)
ISBN 9781789191301
8th edition October 2019. 448 pages. Let us guide you on every step of your travels. An in-depth book. From deciding when to go, to choosing what to see when you arrive, Insight Guide Turkey, is all you need to plan your trip and experience the best of Turkey, with in-depth insider information on must-see, top attractions like Istanbul, Pamukkale, Ephesus, Ani Ruins and Cappadocian landscapes, and hidden cultural gems like Diyarbakir.

kr. 219,00
kr. 175,20


ITM PUBLICATIONS


Caucasus, International Travel Maps
ISBN 9781771292054
Indexed, double-sided map of the Caucasus region from ITMB with small plans of Yerevan, Baku and Tbilisi, printed on durable waterproof paper. Relief is depicted by altitude tinting, with spot heights for selected peaks. Swamp areas, national parks and reserves are marked, and bathymetric tinting is applied to the sea areas.

kr. 110,00
kr. 88,00


Croatia, International Travel Maps
ISBN 9781771291682
The Map distinguishes roads ranging from highways to streets. Legend includes railways, railway stations, ferry lines, border crossings, national parks, international airports, airports/airfields, yacht harbours, castles/forts of interest, monasteries/ruins, churches, mosques, caves, archaeological sites, places of interest, viewpoints, campsites, UNESCO World Heritage site, gas stations, restaurants.

kr. 110,00
kr. 88,00


England: North & Central, International Travel Maps
ISBN 9781771292634
This is a new title for ITMB, and continues our expanded coverage of the United Kingdom. Many publishers carry a map of Great Britain (or of the UK), and a few might have one just for England and Wales. We travel extensively through Britain and usually find such maps too generalized for usability. All parts of the UK seem to be blessed with interesting places for a visitor to explore – parish churches, cathedrals, fortresses or castle ruins, market towns, lavish country estates, fabulous gardens, seaside resort towns – the list is endless.

kr. 110,00
kr. 88,00


Hue, Da Nang & Central Vietnam, International Travel Maps
ISBN 9781771293389
The map also includes street plans of Hue, Da Nang and Hoi An, annotated with places of interest, accommodation and various facilities. An enlargement shows the environs of Hue in greater detail. All place names are shown in the Roman alphabet but with scrupulous transliteration, since the map was prepared by a company with strong Vietnamese connections and a number of local cartographers.

kr. 110,00
kr. 88,00


Kyrgyzstan & Tajikistan, International Travel Maps
ISBN 9781771294126
This is a new title for ITMB. The two Central Asian countries of Kyrgyzstan and Tajikistan are rapidly developing a touristic market and we feel that the world needs a good map to reflect their growing importance. The two 'stans were part of the Soviet empire that fell apart in 1990, creating a dozen new countries. This double-sided map covers Kyrgyzstan on one side, with an inset map of its capital, Bishkek.

kr. 110,00
kr. 88,00


Malta & Gozo, International Travel Maps
ISBN 9781771295376
Malta at 1:28,500 on an indexed map from ITMB with large, clear street plans of central Valetta, Bugibba/Qawra, Marsaskala, Mdina and Victoria. On one side is Malta itself. Altitude colouring and spot heights show the island's topography. Road network includes selected local tracks, gives distances on main routes and indicates locations of petrol stations. Symbols highlight various places of interest.

kr. 110,00
kr. 88,00


Palestine & Jerusalem, International Travel Maps
ISBN 9781771296229
This is a new title for ITMB and the first time a separate map for that portion of the area known as Palestine and controlled by Palestinians has been published. This is essentially an attempt to show a political reality that exists, in that no one denies that both the West Bank and the Gaza Strip exist, albeit as a tightly-controlled entity that is not a country in the traditional sense of the word but is, nonetheless the homeland of millions of people and a self-governing entity. Jerusalem has been shown as an entity, without a border, in order to emphasize its importance as a unifying point of three great religions.

kr. 110,00
kr. 88,00


Paraguay & Bolivia South, International Travel Maps
ISBN 97817712962121
Very easy to read map for Paraguay, the map includes Index, legend and city map for Bahia de Ascuncion.

kr. 110,00
kr. 88,00


Portland & Oregon, International Travel Maps

ISBN 9781771296199

Portland is the largest city in the American state of Oregon. It is not the capital; that distinction belongs to Salem, about 50 miles to the south, but Portland is an actual sea-going port, although it is a hundred miles away from the ocean. It is situated on the majestic Columbia River, which at one time formed the border between British-controlled Canada and the emerging United States. Our portrayal of the city goes from the Northwest Freemont Bridge in the north (the I-5 motorway) south to Ross Island, and from Washington Park in the west to Chavez Blvd. in the east.

kr. 110,00

kr. 88,00



Quito & Central Ecuador, International Travel Maps

ISBN 9781771296410

Quito on an indexed street plan at 1:12,500 from ITMB, with a map of its environs and diagram of the transport network, plus on the reverse an indexed road map of most of the country extending south to include Guayaquil.

kr. 110,00

kr. 88,00



Scotland, Central & South Railway & Road

ISBN 9781771297141

1st edition 2020. This is another new ITMB title and extends our sectional coverage of the UK northwards from the southernmost border at Gretna Green through the densely-populated Glasgow/Edinburgh/Stirling conurbation to the highlands. The reason for this sectional map is to provide additional space to show 25% more detail than our map of all of Scotland can provide. The north of Scotland is my favourite part of the country, but there isn't much there except heather and single-lane tracks across treeless moors.

kr. 110,00

kr. 88,00



West Coast Trail & Carmanah Valley, International Travel Maps

ISBN 9781771299008

5. udgave 2019. Dobbeltsidet falset topografisk kort i målestokken 1:50.000. Kortet er udgivet i samarbejde med Canadian Topographic Maps. Liste over de 8 største seværdigheder.

kr. 110,00

kr. 88,00



JONGLEZ

Abandoned Australia (1st ed. Oct. 19)

ISBN 9782361953478

Barren red deserts dotted with post-colonial ghost towns, dilapidated inner city factories, discarded country homesteads and a succession of dormant, soot-filled power stations are just a handful of the desolate, yet visually rich narratives that form part of the abandoned Australia landscape. Digging beneath the sun-baked soil, Shane Thoms uncovers the modern ruins scattered over this arid continent and reveals a series of beautifully broken abodes hiding in the crevices of the Great Southern Land. Whispering of both long-gone happy family moments and human darkness, of working lives and the everyday pursuits of living, these atmospheric scenes allow us to reconstruct the stories of the past.

kr. 389,00

kr. 311,20



After the Final Curtain: America's Abandoned Theaters vol. 2
(1st ed. Oct. 19)

ISBN 9782361953485

In the early 20th century the streets of small towns and cities across America were filled with the lights and sounds of movie theatres. The most opulent, known as "movie palaces", were designed to make their patrons feel like royalty; people would dress up to visit. But as time went on it became harder and harder to fill the 2,000+ seat theatres and many were forced to close. Today, these palaces are illuminated only by the flicker of dying lights. The sound of water dripping from holes in the ceiling echoes through the auditoriums.

kr. 389,00

kr. 311,20



Baikonur: Vestiges of the Soviet Space Programme (1st ed. Oct. 19)

ISBN 9782361953775

The first ever collection of photographs showing in detail the Baikonur Cosmodrome, the world's most important urban exploration site. The Baikonur Cosmodrome in Kazakhstan was created by the Soviets in the 1950s. It was from Baikonur in 1988 that the first Soviet spaceplane, Buran, was launched in response to the United States Space Shuttle. The Buran programme would officially end in 1993 during the presidency of Boris Yeltsin, with only one Buran launch ever taking place, in 1998.

kr. 389,00

kr. 311,20



Secret Bali: An unusual guide (1st ed. Aug. 2019)

ISBN 9782361953256

Let Secret Bali guide you around the unusual and unfamiliar. Step off the beaten track with this fascinating Bali guide book and let our local experts show you the well-hidden treasures of this amazing city. Ideal for local inhabitants and curious visitors alike. Black sand that has healing power, why you should not whistle while strolling down a nocturnal beach, Bali's most beautiful and least-visited rice terraces, a very special gift to take home from Bali,

kr. 199,00

kr. 159,20



Secret Liverpool: An unusual guide (1st ed. Oct. 2019)

ISBN 9782361953249

Let Secret Liverpool guide you around the unusual and unfamiliar. Step off the beaten track with this fascinating Liverpool guide book and let our local experts show you the well-hidden treasures of an amazing city. Ideal for local inhabitants and curious travellers alike. The places included in our guides are unusual and unfamiliar, allowing one to step off the beaten track. A brand-new guide, Secret Liverpool features 130 secret and unusual locations.

kr. 189,00

kr. 151,20




Secret London: An Unusual Guide (3rd ed. Nov. 19)

ISBN 9782361953645

Where can you find monsters in Trafalgar Square? Whatever happened to Bedlam? Where can you praise God, buy meatballs and have a sauna? What's in the House of Dreams? To which secret society does Prince Charles belong? What's the trick to instant weight loss? Secret London - An unusual guide is the original and still the best of all the many alternative London guides: accept no imitation. Authors Rachel Howard and Bill Nash have prowled the city streets, seeking out the hidden, eccentric and overlooked. Far from the crowds and the usual clichés, London still reserves any number of hidden treasures for those who know how to wander off the beaten track.

kr. 179,00

kr. 143,20



Soul of Lisbon: A Guide to 30 Exceptional Experiences (1st ed. Oct. 19)

ISBN 9782361953362

Allow Soul of Lisbon to introduce you to a new approach to the art of travelling that's all about vagabonding around town, chance encounters and unforgettable experiences. Guides for those who want to unlock the hidden doors of a city, feel out its heartbeat, plumb every last nook and cranny to uncover its soul. We tried 1,000 places. And included only the 30 best. 30 unforgettable, exceptional experiences that capture the soul of Lisbon.

kr. 189,00

kr. 151,20



MOON HANDBOOKS

Amalfi Coast: With Capri, Naples & Pompeii (1st ed. Sept. 19)

ISBN 9781640490352

From the pastel rooftops of Positano to the soaring peak of Monte Solaro, immerse yourself in la dolce vita with Moon Amalfi Coast. Inside you'll find: Flexible itineraries for spending 1 to 5 days in different destinations along the Amalfi Coast, including Positano, Sorrento, Capri, Naples, and more, that can be combined for a longer trip Strategic advice for foodies, art lovers, hikers, history buffs, beach bums, and more Must-see highlight.

kr. 248,00

kr. 198,40



Aruba, Moon Handbooks (3rd ed. Oct. 2019)

ISBN 9781640491182

Whether you want to dive in and explore a world under-water or just take it easy on the white sand, discover paradise with Moon Aruba. Inside you'll find: Strategic itineraries covering the best beaches, the outback, and budget-conscious travel options, with ideas for honeymooners, scuba divers, families, and more. The top activities and unique experiences: Go off-roading through the outback, snorkel through the turquoise waters, or try your hand at windsurfing or parasailing. Explore geological formations and see birds.

kr. 225,00

kr. 180,00



Palm Springs & Joshua Tree, Moon Handbooks (2nd ed. Nov. 19)

ISBN 9781640490499

From the resort chic pools of Palm Springs to the rugged alien beauty of Joshua Tree National Park, soak up the California sunshine with Moon Palm Springs & Joshua Tree. Inside you'll find: Strategic, flexible itineraries, from relaxing weekends in Palm Springs and the Coachella Valley to the week-long best of Joshua Tree National Park The best hikes in Palm Springs and Joshua Tree marked with mileage, duration, difficulty level, and elevation gain, plus trailheads and detailed directions Top activities and unique experiences.

kr. 225,00

kr. 180,00



ROUGH GUIDES

Argentina, Rough Guide (7th ed. Oct. 19)

ISBN 9781789194616

Discover Argentina with this comprehensive, entertaining, 'tell it like it is' Rough Guide, packed with comprehensive practical information and our experts' honest and independent recommendations. Whether you plan to ride horses on an estancia, dance tango in Buenos Aires, hike across Glaciar Perito Moreno or visit the elephant seals at Peninsula Valdes, The Rough Guide to Argentina will help you discover the best places.

kr. 260,00

kr. 208,00



Canada, Rough Guide (10th ed. Oct. 19)

ISBN 9781789194609

Discover Canada with this comprehensive, entertaining, 'tell it like it is' Rough Guide, packed with comprehensive practical information and our experts' honest and independent recommendations. Whether you plan to do snowboarding in Whistler, go whale-watching off the spectacular coasts, hike through the Canadian Rockies, or marvel at the Niagara Falls, The Rough Guide to Canada will help you discover the best places to explore, sleep, eat, drink and shop along the way.

kr. 245,00

kr. 196,00




Cuba, Rough Guide (8th ed. Nov. 19)

ISBN 9781789194654

8th edition November 2019. 512 pages. World-renowned 'tell it like it is' guidebook available now with a free eBook Discover Cuba with this comprehensive, entertaining, 'tell it like it is' Rough Guide, packed with comprehensive practical information and our experts' honest and independent recommendations. Whether you plan to visit Havana, drive in an old American car along the Malecon, visit a tobacco plantation or loll on a white-sand beach...

kr. 215,00

kr. 172,00



Dubai, Rough Guide (4th ed. Nov. 19)

ISBN 9781789194661

4th edition November 2019. 224 pages. World-renowned 'tell it like it is' guidebook available now with a free eBook Discover Dubai with this comprehensive, entertaining, 'tell it like it is' Rough Guide, packed with comprehensive practical information and our experts' honest and independent recommendations. Whether you plan to go shopping, discover sand-skiing, laze on beaches or visit interesting museums.

kr. 215,00

kr. 172,00



Ecuador & the Galapagos, Rough Guide (7th ed. Nov. 19)

ISBN 9781789194555

7th edition November 2019. 440 pages. Whether you plan to take in the colonial architecture of Cuenca or stroll along Guayaquil's Malecon 2000, relax in the spa town of Banos or climb a volcano, The Rough Guide to Ecuador and the Galapagos Islands will help you discover the best places to explore, sleep, eat, drink and shop along the way. Features of The Rough Guide to Ecuador and the Galapagos Islands: - Detailed regional coverage: provides in-depth practical information for each step of all kinds of trip, from intrepid off-the-beaten-track adventures, to chilled-out breaks in popular tourist areas.

kr. 245,00

kr. 196,00



India, Rough Guide (11th ed. Nov. 19)

ISBN 9781789194623

11th edition November 2019. World-renowned 'tell it like it is' guidebook available now with a free eBook Discover India with this comprehensive, entertaining, 'tell it like it is' Rough Guide, packed with comprehensive practical information and our experts' honest and independent recommendations. Whether you plan to explore the Kerala backwaters by houseboat, laze on a beach in Goa, hike through the Himalayan foothills or brave the hustle and bustle of mega-metropolises like Delhi and Mumbai, The Rough Guide to India will help you discover the best places to explore, sleep, eat, drink and shop along the way.

kr. 305,00

kr. 244,00



Jordan, Rough Guide (7th ed. Nov. 19)

ISBN 9781789194647

7th edition November 2019. 416 pages. World-renowned 'tell it like it is' guidebook available now with a free eBook Discover Jordan with this comprehensive, entertaining, 'tell it like it is' Rough Guide, packed with comprehensive practical information and our experts' honest and independent recommendations. Whether you plan to go Red Sea diving, go hiking, discover the Wadi Rum desert or explore ancient cities, The Rough Guide to Jordan will help you discover the best places to explore, sleep, eat, drink and shop along the way.

kr. 235,00

kr. 188,00



SUNFLOWER BOOKS


Madeira: 6 car tours, 100 long and short walks, Landscapes of (14th ed. Oct. 19)

ISBN 9781856915250

14th edition October 2019. This guidebook contains 6 car tours, 100 long and short walks, 27 picnic suggestions 208 pages + touring map; plan of Funchal; large-scale (1:40,000) topo maps.

kr. 229,00

kr. 183,20



Northern Portugal: 3 car tours, wine tour, 30 long and short walks, Landscapes of (4th ed. Sept. 19)

ISBN 9781856915274

4th edition September 2019. This new Fourth edition of our popular guide to northern Portugal was revised on the ground shortly before publication and features our new wider format. It helps you explore northwestern Portugal by car or on foot — from the northern coast south as far as Porto and east to the Peneda-Gerês National Park. 3 car tours, wine tour, 30 long and short walks, 20 picnic suggestions. 136 pages + touring map; plans of Porto, Braga, Viana do Castelo, Ponte de Lima, Ponte da Barca and Arcos de Valdevez; large-scale (1:50,000) topo maps.

kr. 219,00

kr. 175,20

