


LONELY PLANET

Sustainable Escapes (1st ed. Mar. 20)
ISBN 9781788689441

Lonely Planet presents Sustainable Escapes, a curated collection of the world's best low-impact resorts and experiences. From eco lodges and off-grid camps to responsible wildlife watching, we showcase the best eco-conscious trips to help travelers lower their carbon footprint and the impact made on the communities they visit.

- Highlights trend toward sustainable travel as more travelers than ever choose eco-tours over traditional vacations
- Features nearly 180 escapes to choose from, organized across five themes: Nature, Relaxation, Culture, Urban and Learning

kr. 219,00



Greece, Lonely Planet (14th ed. Mar. 20)
ISBN 9781787015739

Experience the Acropolis of Athens, get lost in Rhodes' Old Town and watch the sun set in Santorini - all with your trusted travel companion. Get to the heart of Greece and begin your journey now! Inside Lonely Planet's Greece: NEW pull-out, passport-size 'Just Landed' card with wi-fi, ATM and transport info - all you need for a smooth journey from airport to hotel Improved planning tools for family travellers - where to go, how to save money, plus fun stuff just for kids. Covers Athens, Peloponnese, Central Greece, Northern Greece, Saronic Gulf Islands, Cyclades, Crete, Dodecanese, Aegean Islands, Evia, the Sporades, Ionian Islands, and more.

kr. 249,00



Greek Islands, Lonely Planet (11th ed. Mar. 20)
ISBN 9781787015746

Island-hop around the Cyclades, watch stunning sunsets in Santorini and hike the Samaria Gorge in Crete - all with your trusted travel companion. Get to the heart of the Greek Islands and begin your journey now! Inside Lonely Planet's Greek Islands: NEW pull-out, passport-size 'Just Landed' card with wi-fi, ATM and transport info - all you need for a smooth journey from airport to hotel Improved planning tools for family travellers - where to go, how to save money, plus fun stuff just for kids NEW Accommodation feature gathers all the information you need to plan your accommodation.

Covers Athens, Crete, the Ionian Islands, the Cyclades, Santorini, the Saronic Gulf Islands, Dodecanese, the Northeastern Aegean Islands, Evia, the Sporades, and more.

kr. 219,00



Ireland, Lonely Planet (14th ed. Mar. 20)
ISBN 9781787015807

Sample Guinness in Dublin, wander wild Connemara and take in traditional music - all with your trusted travel companion. Get to the heart of Ireland and begin your journey now! Inside Lonely Planet's Ireland: NEW pull-out, passport-size 'Just Landed' card with wi-fi, ATM and transport info - all you need for a smooth journey from airport to hotel Improved planning tools for family travellers - where to go, how to save money, plus fun stuff just for kids.

Covers Dublin, Wicklow, Kildare, Wexford, Waterford, Carlow, Kilkenny, Cork, Kerry, Limerick, Tipperary, Clare, Galway, Mayo, Donegal, Belfast, Armagh, Londonderry, Antrim, Fermanagh, Tyrone, and more.

kr. 249,00



Poland, Lonely Planet (9th ed. Mar. 20)

ISBN 9781786575852

Sample Krakow's nightlife, learn dramatic history in Warsaw and wander Gdansk's medieval lanes - all with your trusted travel companion. Get to the heart of Poland and begin your journey now! Inside Lonely Planet's Poland: NEW pull-out, passport-size 'Just Landed' card with wi-fi, ATM and transport info - all you need for a smooth journey from airport to hotel.

Covers Warsaw, Mazovia and Podlasie, Krakow, Malopolska, the Carpathian Mountains, Silesia, Wielkopolska, Gdansk and Pomerania, Warmia and Masuria, and more.

kr. 239,00



Southern Italy, Lonely Planet (5th ed. Mar. 20)

ISBN 9781787016545

Island-hop around the Aeolian Islands, soak up the atmosphere of the Amalfi Coast and explore ghostly Pompeii - all with your trusted travel companion. Get to the heart of Southern Italy and begin your journey now! Covers Naples, Pompeii, the Amalfi Coast, Campania, Puglia, Basilicata, Calabria, Sicily, Capri, the Aeolian Islands, the Ioni-an Coast, and more.

kr. 219,00




Taiwan, Lonely Planet (11th ed. Mar. 20)

ISBN 9781787013858

Cycle the East Coast, explore temple treasures and hike Taroko Gorge - all with your trusted travel companion. Get to the heart of Taiwan and begin your journey now!

Covers Taipei, Northern Taiwan, Taroko National Park, the East Coast, Yushan National Park, Western Taiwan, Southern Taiwan, Taiwan's Islands, and more.

kr. 249,00



LONELY POCKET

Taipei Pocket, Lonely Planet (2nd ed. Mar. 20)

ISBN 9781786578129

Get the ultimate view from Taipei 101, explore the world-class anti- quities at the National Palace Museum, and admire the grandeur of Chiang Kai-shek Memorial Hall - all with your trusted travel com- panion. Get to the heart of Taipei and begin your journey now!

Covers Beitou, Shilin, Zhongshan, Datong, Zhongzheng, Ximending, Shida, Maokong, and more.

kr. 126,00




LONELY ROAD TRIPS

Cork, Kerry & Southwest Ireland Road Trips, Lonely Planet (1st ed. Mar. 20)

ISBN 9781788686488

Featuring amazing road trips, plus up-to-date advice on the desti- nations you'll visit along the way, you can explore the Ring of Kerry, the castles of Killarney and West Cork villages - all with your trusted travel companion. Jump in the car, turn up the tunes, and hit the road! Lavish colour and gorgeous photography throughout Itinerar- ies and planning advice to pick the right tailored routes for your ne- eds and interests.

kr. 119,00



Galway & the West of Ireland Road Trips, Lonely Planet (1st ed. Mar. 20) kr. 119,00
 ISBN 9781788686495
 Featuring seven amazing road trips, plus up-to-date advice on the destinations you'll visit along the way, you can find traditional folk music, Connemara's wilderness and cute villages - all with your trusted travel companion. Jump in the car, turn up the tunes, and hit the road!



Ireland's Best Trips, Lonely Planet (3rd ed. Mar. 20) kr. 239,00
 ISBN 9781787013544
 Featuring 34 amazing road trips, plus up-to-date advice on the destinations you'll visit along the way, you can explore Dublin's heritage, Connemara's scenery and Galway's pubs - all with your trusted travel companion. Jump in the car, turn up the tunes, and hit the road! Covers Dublin, Ennis, Cork, Galway, Belfast, the Dingle Peninsula, Wexford, Waterford, Killarney, Limerick, Westport, Tralee, Kenmare, Ring of Kerry, Connemara, Glendalough, Doolin, Derry, Bangor, and more



Italy's Best Trips, Lonely Planet (3rd ed. Mar. 20) kr. 239,00
 ISBN 9781786576262
 Whether exploring your own backyard or somewhere new, discover the freedom of the open road with Lonely Planet's Italy's Best Trips. Featuring 40 amazing road trips, plus up-to-date advice on the destinations you'll visit along the way, you can stroll Rome's romantic lanes or take in the majesty of the Dolomites - all with your trusted travel companion.
 Covers Rome, Venice, Pompeii, Dolomites, Cinque Terre, Florence, Amalfi Coast, Lake Como, Valle d'Aosta, Tuscany, Milan, Piedmont, Italian Riviera, Abruzzo, Umbria, Emilia-Romagna, Naples, Puglia, Sardinia, Sicily, and more.



MICHELIN

Deutschland 2020, Michelin Hotels & Restaurants (Mar. 20) kr. 229,00
 ISBN 9782067241893 kr. 183,20
 The MICHELIN Guide Germany is carefully researched, with objective recommendations for luxurious accommodation, country inns, wine taverns to elegant restaurants. Anonymous inspectors use the famed Michelin star rating system to create an extensive selection of great places to eat and stay for all budgets. Recommendations to 1870 delicious restaurants and to 1550 great hotels. (minimal text is in the language of the country.) Craft a memorable journey with the recommendations and helpful maps in this annual update. From Starred to highly recommended restaurants traditional or starred restaurants for a special occasion. Awards such as the Bib Gourmand indicative of an affordable and enjoyable meal. Plates identifying restaurants offering a good meal. Covering traditional dishes and starred restaurant menus for every occasion... Descriptive symbols and an English legend tell you all you need to know. To make your visit memorable, the MICHELIN guide has an easy-to-use format, featuring:



Suisse Schweiz Svizzera 2020, Michelin Hotels & Restaurants (Mar. 20) kr. 229,00
 ISBN 9782067241862 kr. 183,20
 The MICHELIN Guide Switzerland is carefully researched, with objective recommendations to numerous restaurants and hotels. Anonymous inspectors use the famed Michelin star rating system to create an extensive selection of great places to eat and stay for all budgets. Recommendations to 1230 delicious restaurants and delightful hotels. (minimal text is in the language of the country.)




From Starred to highly recommended restaurants traditional or star-rated restaurants for a special occasion. Awards such as the Bib Gourmand indicative of an affordable and enjoyable meal. Plates identifying restaurants offering a good meal. Covering traditional dishes and star-rated restaurant menus for every occasion... Descriptive symbols and an English legend tell you all you need to know.

MICHELIN GREEN GUIDE

Normandy, Michelin Green Guide (10th ed. Mar. 20)
ISBN 9782067243132

Expand your holiday horizons with Michelin Green Guide Normandy. The MICHELIN Green Guide is easy to use with sights organised geographically and offers unique perspectives with insider tips, comprehensive cultural and practical informations illustrated with colour photographs. Choose one of the many driving tours through serene landscapes, explore the Normandy landing beaches, hike through the Mayenne countryside, or sip Calvados among the apple orchards. Michelin's celebrated star-rating system and respected mapping make sure you see the best that Normandy has to offer. Colourful and practical, the pocket-sized guide hits the highlights for a 24-hour visit, a weekend or longer!


kr. 199,00
kr. 159,20



Sicily, Michelin Green Guide (10th ed. Mar. 20)
ISBN 9782067243101

See the best of the island with the updated Green Guide Sicily. Shelter from the heat in the maze of columns of Agrigento's ancient Valle dei Templi; delight in captivating Isole Egadi, stroll through the Palazzo dei Normanni; visit postcard-perfect Taormina. Experience Palermo's food markets encircled by Arabo-Norman palaces and Baroque churches. Explore Sicily and surrounding satellite isles through walking and driving tours and day-trip ideas all simple with Michelin's clear maps, celebrated star-rating system and trusted advice

kr. 199,00
kr. 159,20



Short Stays London, Michelin Green Guide (2nd ed. Mar. 20)
ISBN 9782067243156

Take in the sights: Buckingham Palace, Big Ben, and Tower Bridge. Enjoy the best of the British Museum, National Gallery, Science Museum and more. Shop Oxford Street from Marble Arch to Leicester Square. Michelin Short-Stays Guides are a handy pocket guide with a detachable map to help you get around and explore the city or country that you are visiting. Presenting the top attractions for a 24-hour visit, a weekend or longer. You'll find a choice of restaurants for any budget. This pocket-size guide helps you do it all with its detailed maps, recommended places to eat and stay, and Michelin's respected star-rating system.

kr. 119,00
kr. 95,20




ADAC

ADAC MaxiAtlas Deutschland 2021/2022
ISBN 9783826422638

Atlas i A3-format (folio), 432 sider med spiralryg. Vejkort over Tyskland i det tydelige målestoksforhold 1:150 000, 43 sider med gennemkørselskort i målestoksforhold 1:75 000, 76 sider store bykort kort i målestoksforhold 1:15 000, omfattende stednavne-register med mere end 77.000 indgange og oversigtskort med bladinddelingen på omslagets indersider. Campingpladser er markeret

kr. 269,00
kr. 215,20



på kortet.

ADAC Stellplatzführer 2020: Deutschland / Europa (vol. 1-2)

ISBN 9783956898532

ADAC Stellplatzführer 2020 beskriver på 1834 sider cirka 6700 camping- og parkeringspladser for autocampere/mobilhomes i 37 europæiske lande. GPS-angivelser af pladserne. Mange piktogrammer samt lille beskrivende tekst på tysk. Bogen indeholde mange praktiske oplysninger om bekvemmeligheder, takster, de vigtigste trafikregler og meget mere. Med bogen følger et ADAC CampCard som giver specialpriser på over 360 forskellige pladser.

2 separate planlægningskort over Europa og Tyskland med angivelse af pladserne medfølger. Følgende lande er medtaget i guiden:

Albanien, Andorra, Belgien, Bosnien/Herzegovina, Bulgarien, Danmark, Estland, Færøerne, Finland, Frankrig, Grækenland, Holland, Irland, Island, Italien, Kroatien, Letland, Litauen, Luxembourg, Makedonien, Norge, Polen, Portugal, Rumænien, Sverige, Schweiz, Serbien, Slovakiet, Slovenien, Spanien, Storbritannien, Tjekkiet, Tyrkiet, Tyskland, Ungarn og Østrig. Bd. 1 dækker Tyskland & Nordeuropa, og bd. 2 dækker Sydeuropa.

kr. 299,00

kr. 239,20



BRADT TRAVEL GUIDES

Australian Wildlife, Bradt Travel Guide (2nd ed. Mar. 2020)

ISBN 9781784773458

A new, thoroughly updated second edition of Bradt's Australian Wildlife, covering habitats, mammals, birds, reptiles, amphibians, invertebrates, the marine environment and where to go. Wildlife writer Stella Martin combines the encyclopaedic knowledge of David Attenborough with the enthusiasm of the late Steve Irwin to offer a unique guide which, compared to others, is variously more portable and more detailed, has a broader scope, goes beyond identification notes and includes an in-depth guide to ecosystems. It also covers all regions of Australia. Background chapters explain how Australia's wildlife evolved in isolation and how the geology, soil and climate affect its natural history.

kr. 245,00

kr. 196,00




Borneo, Bradt Travel Guide (4th ed. Mar. 2020)

ISBN 9781784774738

This fully updated fourth edition of Bradt's Borneo remains the essential guide for visiting this island paradise, focusing on Sabah, Sarawak and Brunei. With all the latest practical information, plus new features such as coverage of the gateway cities of Kuala Lumpur and Singapore, and a review of the political situation and conservation issues, Bradt's Borneo offers everything you need. Expert author Tamara Thiessen offers in-depth background chapters on the island's exceptional biodiversity and exotic tribal cultures, from the sultry rainforests and sapphire straits of Sabah to the incredible river journeys of Sarawak.

kr. 260,00

kr. 208,00



COLLINS

Ireland Handy Road Map

ISBN 9780008369989

Easy-to-use route-planning map covering the whole of Ireland opens almost like a book. It has the convenience of an atlas with all the benefits of a fold out map, and features clear, full-colour road maps at 1:625.000 plus city centre plans of Belfast and Dublin.

The map is laminated on both sides making it very hard wearing and comes in a plastic wallet.

kr. 79,00

kr. 63,20




Features include:

- Clear detailed mapping with attractive layer colours showing height
- Places of tourist interest and Tourist Information Centres shown
- Distance chart on the back of the map in both miles and kilometres
- Distances shown on the roads to aid journey planning

Ireland Road Atlas: Touring edition
ISBN 9780008369972

Road atlas, at A4 size, covering the whole of Ireland featuring clear and detailed Collins colour mapping at a scale of 5.2 miles to 1 inch (approximate 1:320.000) . Perfect for both residents and visitors touring Ireland.

kr. 110,00
kr. 88,00




Irish Castles: Ireland's most dramatic castles and strongholds
ISBN 9780008348229

A pocket-sized guide to around 140 of Ireland's most dramatic castles and strongholds, all of which are open to the public, with structures from across the whole island of Ireland. A handy 8-page map of all locations featured is included.

Historical background and architectural details for each of the castles, accompanied by a beautiful colour photograph. Includes all major sites. Contains an introduction on Ireland's castles - history, description of classification of building type with examples.

Includes details on the property's custodianship, a description of the gardens where relevant, location, website and phone number.

kr. 118,00
kr. 94,40




London Pocket Atlas
ISBN 9780008370022

This fully updated atlas features clear Collins street mapping of Central London and the surrounding area. Coverage is from Chiswick in the west to Barking in the east, and Hampstead in the north to Dulwich in the south.

Scale is 1:20,000. Coverage of Central London is at 1:12,500.

This neat, handy little pocket-sized atlas is an ideal purchase for resident and visitor alike. It has an extensive area of coverage and shows the centre of London at an extra large scale. The Collins maps are exceptionally clear and easy to use with colour coding for roads as well as locations such as shops, hospitals, hotels, schools etc.


kr. 64,00
kr. 51,20



London Pocket Map
ISBN 9780008370015

Handy little full colour map of central London with a high level of detail. Clear mapping from Regent's Park in the north to Kennington in the south, and Kensington Gardens in the west to Tower Bridge in the east at a scale of 1:12,500. Maps of West End shopping and theatres are also included.

kr. 39,00
kr. 31,20



DIVERSE

Camperstop Europe 2020 Motorhome Guide
ISBN 9789076080659

In Europe, approximately 1 million motorhomes are on the road. Travelling with a motorhome means freedom, space and nature. Camperstop offers motorhomes information regarding overnight stays, services and scenic points in the area of the stopover. In this way you have more time for enjoyment.

This carefully compiled guide gives at-a-glance clarity on the offered motorhome facilities. Additionally, a photo gives an idea of what the

kr. 299,00
kr. 239,20



motorhome parking area looks like. The guide includes datasets for satnav.

10.750 camperstops in 27 countries:

Albania - Austria - Bosnia-Herzegovina - Belgium - Switzerland - Czech Republic - Germany - Denmark - Spain - Finland - France - United Kingdom - Greece - Croatia - Hungary - Ireland - Italy - Luxembourg - Montenegro - The Netherlands - Norway - Poland - Portugal - Romania - Sweden - Slovenia & Slovakia.

Europe by Eurail 2020: Touring Europe by Train

ISBN 9781493038152

Europe by Eurail has been the train traveler's one-stop source for visiting Europe's cities and countries by rail for more than forty years. This comprehensive guide provides the latest information on fares, schedules, and pass options, as well as detailed information on more than one hundred specific rail excursions. The book contains information readers need to enjoy visits in historic cities, romantic villages, and scenic hamlets on more than ninety rail trips starting from twenty-eight base cities located in twenty countries. Sample rail-tour itineraries combine several base cities and day excursions into fifteen-day rail-tour packages complete with hotel recommendations and sightseeing options. . Packed with practical information, step-by-step directions, advice on where to go and what to see and do, and complemented by the inclusion of twenty maps, Europe by Eurail takes the puzzle out of European Rail Travel.

kr. 209,00

kr. 167,20




Eiger Dreams: Ventures Among Men And Mountains

ISBN 9781493035373

No one writes about mountaineering and its attendant hardships and victories more brilliantly than critically acclaimed author Jon Krakauer. In this collection of his finest work from such magazines as Outside and Smithsonian, he explores the subject from the unique and memorable perspective of one who has battled peaks like K2, Denali, Everest, and, of course, the Eiger. Always with a keen eye, an open heart, and a hunger for the ultimate experience, he gives us unerring portraits of the mountaineering experience. Yet Eiger Dreams is more about people than about rock and ice—people with that odd, sometimes maniacal obsession with mountain summits that sets them apart from other men and women. Here we meet Adrian the Romanian, determined to be the first of his countrymen to solo Denali; John Gill, climber not of great mountains but of house-sized boulders so difficult to surmount that even demanding alpine climbs seem easy; and many more compelling and colorful characters. In the most intimate piece, "The Devils Thumb," Krakauer recounts his own near-fatal, ultimately triumphant struggle with solo-madness as he scales Alaska's Devils Thumb. Eiger Dreams is stirring, vivid writing about one of the most compelling and dangerous of all human pursuits.

kr. 169,00

kr. 135,20



Louisiana Off the Beaten Path: Discover Your Fun

ISBN 9781493042678

Tired of the same old tourist traps? Whether you're a visitor or a local looking for something different, Louisiana Off the Beaten Path shows you the Pelican State you never knew existed with new perspectives on timeless destinations and introduces you to those you never knew existed. *Grab a quick bite (to eat) and a peek at the baby vampire bats at the Transylvania General Store *Ride over a pirate pistol-adorned bridge to swashbuckler Jean Lafitte's stomping grounds *Explore a colorful garden of good and evil in the Chauvin Sculpture Garden So if you've "been there, done that" one too many

kr. 149,00

kr. 119,20




times, get off the main road and venture Off the Beaten Path.

Scats and Tracks of North America: A Field Guide To The Signs Of Nearly 150 Wildlife Species
ISBN 9781493043026

See those animal signs on the trail? Was that footprint left by a fox or a wolf? Was that pile of droppings deposited by a moose, a mouse, or a marten? Scats and Tracks of North America will help you determine which mammals, birds, reptiles, and amphibians have passed your way and could still be nearby. Clearly written descriptions and illustrations of scats, tracks, and gait patterns will help you recognize species across the entire continent. An identification key, a glossary of tracking terms, and detailed instructions on how to document your finds are also included here. Easy-to-use scat and track measurements appear on each page, making this book especially field friendly and letting you know if a white tailed ptarmigan, a red fox, or even a black bear has been your way.

kr. 169,00
kr. 135,20



INSIGHT GUIDES

Bali & Lombok, Insight Guide (21st ed. Mar. 20)
ISBN 9781789198232

Comprehensive travel guide packed with inspirational photography and fascinating cultural insights, now with free eBook.

From deciding when to go, to choosing what to see when you arrive, this guide to Bali and Lombok is all you need to plan your perfect trip, with insider information on must-see, top attractions like Uluwatu Temple, Mount Batur and Gili Trawangan, and cultural gems like Jatiluwih's stunning landscape, the ancient temple of Gunung Kawi and the white sands of Nusa Dua.

- The ultimate travel tool: download the free app and eBook to access this and bonus content from your phone or tablet
- Covers: South Bali; Ubud and surroundings; Gunung Batur and surroundings; East Bali; Lovina; North Bali; West Bali; Tabanan Region; Lombok

kr. 239,00
kr. 191,20



Egypt, Insight Guide (7th ed. Mar. 20)
ISBN 9781789198935

Comprehensive travel guide packed with inspirational photography and fascinating cultural insights, now with free eBook. From deciding when to go, to choosing what to see when you arrive, this guide to Egypt is all you need to plan your perfect trip, with insider information on must-see, top attractions like the Pyramids of Giza, the Red Sea and the Thebes Necropolis, and cultural gems like cruising the Nile, discovering Aswan and exploring the Temple of Karnak.

- The ultimate travel tool: download the free app and eBook to access this and bonus content from your phone or tablet
- Covers: Cairo; Giza, Memphis and Saqqara; the Oases of Egypt's Western Desert; Middle Egypt; Upper Egypt; Abu Simbel and Nubia; Alexandria; the Suez Canal; the Sinai; the Red Sea

kr. 249,00
kr. 199,20



England, Insight Guide (5th ed. Jan. 20)
ISBN 9781789191776

Comprehensive travel guide packed with inspirational photography and fascinating cultural insights, now with free eBook.

From deciding when to go, to choosing what to see when you arrive, this guide to England is all you need to plan your perfect trip, with insider information on must-see, top attractions like the Tower of London, Stonehenge and York Minister, and cultural gems like the birthplace of William Shakespeare, the pristine beaches along the

kr. 259,00

Cornish Coast and Britain's most impressive aristocratic estate - Chatsworth House.

- Covers: Central London; The City and Southwark; Kensington and Chelsea; Day trips along the Thames; The Thames Valley; Oxford; The Cotswolds; Shakespeare Country; Cambridge; East Anglia; Canterbury and the Southeast; Brighton and the Downs; Hampshire, Wiltshire and Dorset; Bath; The West Country; Hereford and the Welsh Borders; Derby to the East Coast; The Peak District; The Northwest; The Lake District; York; Yorkshire; The Northeast

Hungary, Insight Guide (3rd ed. Feb. 20)

ISBN 9781789191813

From deciding when to go, to choosing what to see when you arrive, this guide to Hungary is all you need to plan your perfect trip, with insider information on must-see, top attractions like Budapest, the Danube Valley and Debrecen, and cultural gems like the opulent Fertod Palace, the outstanding Hortobagy National Park and the magnificent city of Pecs.

- Covers: Budapest; Around Budapest; The Danube; Gates to the West; Around Lake Balaton; Northeast Hungary; The Great Plain; East Hungary; The Puszta; Southwest Hungary

Indonesia, Insight Guide (8th ed. Mar. 20)

ISBN 9781789193770

From deciding when to go, to choosing what to see when you arrive, this guide to Indonesia is all you need to plan your perfect trip, with insider information on must-see, top attractions like the Uluwatu Temple, Gunung Bromo and Borobudur, and cultural gems like Komodo National Park with its extraordinary reptiles, experiencing Javanese art, dance and music in Yogyakarta, and the cultural heartland of Bali, Ubud

- Covers: Java; Sumatra; Bali; Nusa Tenggara; Kalimantan; Sulawesi; Maluku; Papua

Japan, Insight Guide (7th ed. Mar. 20)

ISBN 9781839050985

From deciding when to go, to choosing what to see when you arrive, this guide to Japan is all you need to plan your perfect trip, with insider information on must-see, top attractions like Tokyo, Kyoto and Mount Fuji, and cultural gems like watching a thrilling sumo match, feeling at peace in spiritual temples and being amazed by Japan's high-tech society.


- Inspirational colour photography: discover the best destinations, sights and excursions, and be inspired by stunning imagery
 - Historical and cultural insights: immerse yourself in Japan's rich history and culture, and learn all about its people, art and traditions
 - Practical full-colour maps: with every major sight and listing highlighted, the full-colour maps make on-the-ground navigation easy
 - Covers: Kanto Plain and Chubu; Tokyo; the north; Kansai region; the south

Scotland, Insight Guide (8th ed. Mar. 20)

ISBN 9781789193732

From deciding when to go, to choosing what to see when you arrive, this guide to Scotland is all you need to plan your perfect trip, with insider information on must-see, top attractions like Glen Coe, St Andrews, Burns National Heritage Park, and cultural gems like visiting the grand Stirling Castle, spotting minke and killer whales in the abundant waters around Mull or enjoying Edinburgh's Fringe Festival.

- Covers: Edinburgh; Glasgow; The Borders; The Southwest; Forth;



kr. 259,00

kr. 207,20

kr. 279,00

kr. 223,20

kr. 279,00

kr. 223,20

kr. 219,00

Clyde; The West Coast; Skye; The Inner Hebrides; The Outer Hebrides; Central Scotland; The East Coast; The Northern Highlands; Orkney; Shetland

INSIGHT CITY GUIDE


Tokyo, Insight City Guide (8th ed. Apr. 20)

ISBN 9781789198478

- Inspirational colour photography: discover the best destinations, sights and excursions, and be inspired by stunning imagery
- Historical and cultural insights: immerse yourself in Tokyo's rich history and culture, and learn all about its people, art and traditions
- Practical full-colour maps: with every major sight and listing highlighted, the full-colour maps make on-the-ground navigation easy
- Editor's Choice: uncover the best of Tokyo with our pick of the city's top destinations
- Covers: Imperial Palace; Marunouchi; Nihombashi; Yurakucho; Ginza; Shiodome; Ikebukuro; Shinjuku; Aoyama and Omotesando; Harajuku and Shibuya; Roppongi; Shinagawa; Ueno; Yanesen and Hongo; Asakusa; Suidobashi; Ochanomizu; Kanda; Akihabara; Sumida River and Bayside

kr. 219,00

kr. 175,20



Beijing, Insight City Guide (9th ed. Feb. 20)



ISBN 9781789191851

From deciding when to go, to choosing what to see when you arrive, this guide to Beijing is all you need to plan your trip and experience the best this city has to offer, with insider information on must-see, top attractions like the Imperial Palace, the Great Wall and the 798 Art District, and cultural gems like the picturesque Black Lakes area, the unforgettable Tiananmen Square and the beautiful environs of the New Summer Palace.

- Covers: Tiananmen Square and Surroundings; The Forbidden City; Southern Beijing; The Lake District and the North; Eastern Beijing; Western Beijing; The Summer Palaces; Western Fringes; The Great Wall; Further Afield

kr. 219,00

kr. 175,20



INSIGHT GLOBE

Globe Medium Blue Earth

ISBN 9781789193657

- * Up-to-date political mapping
- * Sturdy design
- * One-axis rotation
- * Encourages exploration of the world
- * Perfect for use at home, the office and the classroom
- * Height including stand: 23cm
- * Diameter: 160mm
- * Plastic stand and meridian
- * Without light

kr. 159,00

kr. 127,20



INSIGHT POCKET

Baku, Insight Pocket Guide (1st ed. Mar. 20)
ISBN 9781789198577

Compact, concise and packed full of essential information about where to go and what to do, this is the ideal on-the-move travel guide for exploring Baku. From top tourist attractions like the Flame Towers, the Maiden Tower and the Palace of the Shirvanshahs, to cultural gems, including the ornate Old City, the burning Yanar Dag and shopping on Nizami Street, plan your perfect trip with this practical, all-in-one travel guide.

kr. 99,00
kr. 79,20



Bucharest, Insight Pocket Guide (1st ed. Mar. 20)
ISBN 9781789198591

Travel made easy. Ask local experts.

The definitive pocket-sized travel guide, now with free eBook and handy pull-out map.

Compact, concise and packed full of essential information about where to go and what to do, this is the ideal on-the-move travel guide for exploring Bucharest. Compact, concise and packed full of essential information about where to go and what to do, this is an ideal on-the-move guide for exploring Bucharest. From top tourist attractions like the Casa Poporului, the Peasant Museum and Herastrau Park, to cultural gems, including the Museum of Contemporary Art, the Atheneum and the elegant architecture of the Old Town, plan your perfect trip with this practical, all-in-one travel guide.

kr. 99,00
kr. 79,20



Copenhagen, Insight Pocket Guide (2nd ed. Mar. 20)
ISBN 9781789198614

Compact, concise and packed full of essential information about where to go and what to do, this is the ideal on-the-move travel guide for exploring Copenhagen. From top tourist attractions like the colourful Nyhavn Harbour, the Little Mermaid statue and Christianborg Palace, to cultural gems, including Tivoli Gardens, with its vintage fair-ground rides and magical after-dark illuminations, the Ny Carlsberg Glyptotek Art Museum - a distinctive building housing one of the world's foremost collections of classical art and the Nationalmuseet, home of the famous Trundholm Sun Chariot and child-friendly, hands-on exhibitions, plan your perfect trip with this practical, all-in-one travel guide.

kr. 99,00
kr. 79,20


MOON HANDBOOKS

Jamaica, Moon Handbooks (8th ed. Mar. 20)
ISBN 9781640490925

Come for the tropical weather and warm water, stay for the vibrant culture, rich history, and boundless adventure: Escape to the Caribbean with Moon Jamaica. Inside you'll find:

- Flexible, strategic itineraries designed for backpackers, beach-lovers, adventure travelers, honeymooners, wellness-seekers, and more
- The best spots for outdoor adventures like kayaking, hiking, biking, birdwatching, and fishing and the best beaches for surfing, sunsets, and seclusion
- Top activities and unique experiences: Get your adrenaline fix by

kr. 248,00
kr. 198,40



POP-OUT MAPS

Paris Popout Maps

ISBN 9781910218877

Discover the joie de vivre of Paris for yourself with the help of this handy, genuinely pocket sized, pop-up map - ideal to 'pop' in a pocket or bag for quick reference while exploring the city. Small in size yet big on detail, this compact, dependable, Paris city map will ensure you don't miss a thing! Includes 2 PopOut maps - a detailed street map of Paris as well as an overview map of greater Paris. Additional maps of the Louvre & Jardin des Tuileries, Beaubourg and the Paris Metro. Handy, self-folding, tourist map is small enough to fit in your pocket yet offers extensive coverage of the city in an easy-to-use format. Thorough street index is also featured and cross-referenced to the map so you can easily find your destination. Hotels, restaurants, bars and attractions are all included on the map.

kr. 69,00

kr. 55,20



ROUGH GUIDES - PENGUIN

California, Rough Guide (13th ed. Apr. 20)

ISBN 9781789195392

- Detailed regional coverage: provides practical information for every kind of trip, from off-the-beaten-track adventures to chilled-out breaks in popular tourist areas
- Covers: Los Angeles; San Diego; the deserts; Death Valley; the Sierra; the Central Coast; San Francisco; the Gold Country; Lake Tahoe and Northern California

kr. 260,00

kr. 208,00



Provence & Cote d'Azur, Rough Guide (10th ed. 2020)

ISBN 9781789191998

Discover Provence & the Cote d'Azur with this comprehensive and entertaining travel guide, packed with practical information and honest and independent recommendations by our experts. Whether you plan to stroll the same peaceful streets as Van Gogh once did in Arles, take a boat trip to the Calanques, take in the towering Roman aqueduct of Pont du Gard or wander down the maze-like alleyways in Simiane-la-Rotonde village, The Rough Guide to Provence & the Cote d'Azur will help you discover the best places to explore, eat, drink, shop and sleep along the way.

kr. 215,00

kr. 172,00




Scotland, Rough Guide (12th ed. Apr. 20)

ISBN 9781789194746

- Detailed regional coverage: provides practical information for every kind of trip, from off-the-beaten-track adventures to chilled-out breaks in popular tourist areas
- Covers: Edinburgh and the Lothians; the Borders; Dumfries and Galloway; Ayrshire and Arran; Glasgow and the Clyde; Argyll and Bute; Stirling; Loch Lomond and the Trossachs; Fife; Perthshire; Northeast Scotland; the Great Glen and River Spey; the north and northwest Highlands; Skyes and the Small Isles; the Western Isles; Orkney and Shetland

kr. 215,00

kr. 172,00



Sicily, Rough Guide (11th ed. Apr. 20)

ISBN 9781789195538

- Detailed regional coverage: provides practical information for every kind of trip, from off-the-beaten-track adventures to chilled-out breaks in popular tourist areas
- The ultimate travel tool: download the free eBook to access all this from your phone or tablet
- Covers: Palermo; Cefalu; the Monit Madonie; the Aeolian Islands; Messina; Taormina; the northeast; Catania; Etna; Siracusa; Enna; Agrigento; the southwest; Trapani; the west

kr. 215,00

kr. 172,00



Tokyo, Rough Guide (8th ed. Apr. 20)

ISBN 9781789195576

- Detailed regional coverage: provides practical information for every kind of trip, from off-the-beaten-track adventures to chilled-out breaks in popular tourist areas
- The ultimate travel tool: download the free eBook to access all this from your phone or tablet
- Covers: the Imperial Palace and around; Ginza and around; Akihabara and around; Ueno and around; Asakusa and around; Ryogoku and Kiyosumi; Bayside Tokyo; Akasuka and Roppongi; Ebisu and the south; Harajuku; Aoyama and Shibuya; Shinjinku and the west; Ikebukuro and the north.

kr. 215,00

kr. 172,00



ROUGH GUIDE POCKET

Malta & Gozo Pocket, Rough Guide (2nd ed. Mar. 20)

ISBN 9781789195842

Features of this travel guide to Malta and Gozo:

- Compact format: packed with practical information, this is the perfect travel companion when you're out and about exploring Malta
- Honest and independent reviews: written with Rough Guides' trademark blend of humour, honesty and expertise, our writers will help you make the most of your trip
- The ultimate travel tool: download the free eBook to access all this from your phone or tablet
- Covers: Valletta; The Three Cities; Sliema; St Julian's; Mdrina; Rabat; central Malta; the north; the south; Gozo; Comino

kr. 130,00

kr. 104,00



SUNFLOWER

Croatia: 9 car tours, 90 long and short walks, Landscapes of (4th ed. Mar. 20)


ISBN 9781856915311

Contrasts and diversity sum up Croatia, one of the most beautiful and beguiling countries in Europe: tall forests, wind-combed prickly thornbush and juniper on the stony uplands, the miraculous waterfalls in the Plitvice Lakes and Krka national parks, the aridity of the karst landscapes, modern tourist resorts and timeless old villages, the deserted Krajina region and the intensively cultivated Neretva delta. The parks are particularly welcoming to walkers, with miles of waymarked and well-maintained paths and trails, some bringing seemingly inaccessible summits within quite easy reach.

Area covered: Croatia's Adriatic coast from the Kvarner Gulf south to Dubrovnik, 11 islands, and two inland areas. Includes the Mljet, Plitvice Lakes, Krka and Paklenica national parks, Biokovo and Ucka nature parks, five of Croatia's six World Heritage sites.'

kr. 229,00


kr. 183,20



Gran Canaria: 6 car tours, 60 long and short walks, Landscapes of (8th ed. Feb. 20)
ISBN 9781856915335

For many years Gran Canaria was the most underrated of the Canary Islands among countryside enthusiasts but, recently, with the restoration of the old trails, the island has been 'discovered' by walkers. It is often referred to as a 'continent in miniature'. If you travel across Gran Canaria by car or on foot you'll see why for yourself! From the hub of the cumbre, the island's great saddle, ravines are born and fan out seaward like spokes on a wheel, gouging enormous valleys in their wake. Between them there are magnificent barrancos (ravines). Each has its own little secret to share.


kr. 229,00
kr. 183,20



La Palma and El Hierro: 4 car tours, 48 long and short walks, Landscapes of (8th ed. Feb. 20)
ISBN 9781856915304

In natural beauty, La Palma rivals all the other Canary Islands put together. Its immense, abyss-like crater, the Caldera de Taburiente, is considered to be the largest of its kind in the world. Deep within its pine-speckled, towering walls is a year-round abundance of gushing streams, boisterous cascades, and a plummeting waterfall.

kr. 229,00
kr. 183,20



Nice, Walk & Eat around (6th ed. Feb. 20)
ISBN 9781856915328

This pocket-sized full-colour guide to walking in Nice and the Côte d'Azur is designed for short-break walking holidays using the excellent public transport services. Nice is easily and inexpensively reached by several budget airlines, and the climate makes for brilliant walking and excursions all year round.

kr. 138,00
kr. 110,40




Tenerife: 5 car tours, 80 long and short walks, Landscapes of (10th ed. Feb. 20)
ISBN 9781856915298

This was the first ever guide for walking in Tenerife, but in recent years the island has become the most popular of all the Canaries among walkers. And for good reason. Tenerife has something for everyone: country lanes for strolling, nature trails for hiking, and mountains to be scaled — including El Teide, the highest in all Spain. The profusion of wild plants and flowers makes the island a botanical treasure.

Area covered: Based on Puerto de la Cruz, this book is the best choice for those staying in the north of Tenerife. For those who tour Tenerife by car, the drives range all over the island. Walks cover the Ortava Valley, Las Cañadas, and the Teno and Anaga peninsulas.

kr. 229,00
kr. 183,20



TIME OUT

London Shortlist, Time Out (11th ed. Mar. 20)
ISBN 9781780592732

Time Out London Shortlist guide selects the very best that London has to offer. Our expert local authors have distilled their knowledge of London into a handy pocket-sized guide that combines Time Out's trademark appreciation of contemporary culture with in-depth coverage of the city's architectural and artistic treasures. The guide combines insight into the most compelling attractions with the pick of the city's restaurants, pubs, shops and entertainment venues. Its easy-to-use format, suggested itineraries, selected listings, coverage

kr. 126,00
kr. 100,80




of main sights and detailed mapping make it the perfect pocket-sized companion for a visit to the city.

TRAILBLAZER

Coast to Coast Path: St Bees to Robin Hood's Bay, Trailblazer (9th ed. 2020)
ISBN 9781912716111

All-in-one, practical guide to walking the Coast to Coast Path across northern England inspired by Alfred Wainwright, the most popular of the 18 long-distance UK paths. Fully revised 9th edition of this classic 191-mile walk from the Irish Sea to the North Sea. Crossing three national parks - the Lake District, the Yorkshire Dales, and the North York Moors - it samples the very best of the English country side - rugged mountains and lakes, gentle dales and stone-built villages; wild moorland; sea cliffs and fishing villages.

kr. 2
kr. 1




WALLPAPER

The fast-track guide for the smart traveller. A tightly edited, discreetly packaged selection of city highlights for the design-conscious visitor. Each Wallpaper City Guide unearths the most happening restaurants and nightlife, the buzziest hotels, the most influential art galleries and enticing retail, the very best in local design, and the historical styles and contemporary architecture that define a destination. Local writers have delved deep into the urban psyche to enable you to come away from your trip, however brief, with a real flavour of the creative scene and the satisfaction you've seen all that you should.

Athens, Wallpaper City Guide (3rd ed. Mar. 20)
ISBN 9781838660420

á kr. 149,00
á kr. 119,20



Austin, Wallpaper City Guide (2nd ed. Mar. 20)
ISBN 9781838660451



Osaka, Wallpaper City Guide (3rd ed. Mar. 20)
ISBN 9781838660444



Vienna, Wallpaper City Guide (7th ed. Mar. 20)
ISBN 9781838660437

