

LONELY PLANET

Amsterdam, Lonely Planet (12th ed. May 20)

ISBN 9781787015197

Soak up centuries of artistic masterpieces, cycle through the city's canal-woven core, and settle in to the cosy vibe of a brown cafe - all with your trusted travel companion. Get to the heart of Amsterdam and begin your journey now! Inside Lonely Planet's Amsterdam: NEW pull-out, passport-size 'Just Landed' card with wi-fi, ATM and transport info - all you need for a smooth journey from airport to hotel Colour maps and images throughout Highlights and itineraries help you tailor your trip to your personal needs and interests Insider tips to save time and money and get around like a local, avoiding crowds and trouble spots Essential info at your fingertips - hours of operation, phone numbers, websites, transit tips, prices. Honest reviews for all budgets - eating, sleeping, sightseeing, going out, shopping, hidden gems that most guidebooks miss .

Covers Medieval Centre & Red Light District, Nieuwmarkt, Plantage, Eastern Islands, Western Canal Ring, Southern Canal Ring, Jordaan & the West, Vondelpark & the South, De Pijp, Oosterpark & East of the Amstel, Amsterdam Noord, and more.

kr. 219,00

kr. 175,20



Austria, Lonely Planet (9th ed. May 20)

ISBN 9781787014015

Stroll the palaces and cathedrals of Vienna, ski the slopes of the Austrian Alps and take a lazy trip through the valleys of the countryside - all with your trusted travel companion. Get to the heart of Austria and begin your journey now! Inside Lonely Planet's Austria: NEW pull-out, passport-size 'Just Landed' card with wi-fi, ATM and transport info - all you need for a smooth journey from airport to hotel Colour maps and images throughout Highlights and itineraries help you tailor your trip to your personal needs and interests Insider tips to save time and money and get around like a local, avoiding crowds and trouble spots Essential info at your fingertips - hours of operation, phone numbers, websites, transit tips, prices Honest reviews for all budgets - eating, sleeping, sightseeing, going out, shopping, hidden gems that most guidebooks miss Cultural insights give you a richer, more rewarding travel experience - history, people, music, landscapes, wildlife, cuisine, politics Covers Vienna, Lower Austria, Burgenland, Upper Austria, Styria, The Salzkammergut, Salzburg, Salzburgerland, Carinthia, Tyrol, Vorarlberg, and more .

kr. 219,00

kr. 175,20



Lonely Planet's Ultimate Travel Crosswords: 200 Crosswords from easy to hard (1st ed. May 20)

ISBN 9781838691011

One across: Deserted. Four down: A round object that orbits the sun. Yes, it's Lonely Planet's first-ever crossword book collection, packed with 200 tricky travel puzzles developed by an expert travel puzzle setter.

- Perfect for crossword enthusiasts and puzzle fans alike
- Readers can tackle each one solo or with friends
- Great for airports, plane travel and lazy days at home

kr. 119,00

kr. 95,20



National Trails of America: Experience 60 of America's best trails

(1st ed. May 20)

ISBN 9781788689380

There are 30 National Trails across the United States - 11 Scenic, such as the Pacific Crest Trails, and 19 Historic, like the Trails of Tears. Hikers and lovers of the outdoors will discover each one in this inspiring and engaging companion, which details each route and includes recommendations on where to stay, activities to do and what to spot along the way.

- Recommends the best section to walk for a number of timeframes
- Includes an additional 30 non-National Trails, like the Tahoe Rim Trail
- Photos and illustrations highlight wildlife one might see on the trail

kr. 289,00

kr. 231,20



Vienna, Lonely Planet (9th ed. May 20)

ISBN 9781787013841

Lonely Planet's Vienna is your passport to the most relevant, up-to-date advice on what to see and skip, and what hidden discoveries await you. Visit lavish Schloss Schoenbrunn, explore the masterpieces of the Kunsthistorisches Museum, and get a bird's eye view of the Prater from the Riesenrad Ferris wheel - all with your trusted travel companion. Get to the heart of Vienna and begin your journey now! Inside Lonely Planet's Vienna: NEW pull-out, passport-size 'Just Landed' card with wi-fi, ATM and transport info - all you need for a smooth journey from airport to hotel Colour maps and images throughout Highlights and itineraries help you tailor your trip to your personal needs and interests Insider tips to save time and money and get around like a local, avoiding crowds and trouble spots Essential info at your fingertips - hours of operation, phone numbers, websites, transit tips, prices Honest reviews for all budgets - eating, sleeping, sightseeing, going out, shopping, hidden gems that most guidebooks miss Cultural insights give you a richer, more rewarding travel experience - history, people, music, landscapes, wildlife, cuisine, politics Covers The Hofburg, Stephansdom & the Historic Centre, Karlsplatz & around Naschmarkt, The Museum District & Neubau, Alsergrund & the University District, Schloss Belvedere, Prater & East of the Danube, Schloss Schoenbrunn, and more.

kr. 219,00

kr. 175,20



LONELY PLANET BEST OF

Best of Canada, Lonely Planet (2nd ed. May 20)


ISBN 9781787014046

Experience the grandeur of the Rockies, wander the labyrinth of lanes in Quebec City, and hit the powdery slopes on the outskirts of Vancouver - all with your trusted travel companion. Get to the heart of Canada and begin your journey now! Inside Lonely Planet's Best of Canada: Colour maps and images throughout Highlights and itineraries help you tailor your trip to your personal needs and interests Insider tips to save time and money and get around like a local, avoiding crowds and trouble spots Essential info at your fingertips - hours of operation, phone numbers, websites, transit tips, prices. Honest reviews for all budgets - eating, sleeping, sightseeing, going out, shopping, hidden gems that most guidebooks miss.

Cultural insights give you a richer, more rewarding travel experience - history, people, music, landscapes, wildlife, cuisine, politics. Covers Toronto, Niagara Region, Atlantic Provinces, Montreal, Quebec City, Ottawa, the Prairies, Vancouver, Haida Gwaii, the Yukon and more.

kr. 249,00

kr. 199,20



Best of Greece & the Greek Islands, Lonely Planet (1st ed. May 20)

ISBN 9781788686389

Explore the elegant Acropolis, watch the sunset in Santorini and feast your way around Crete - all with your trusted travel companion. Get to the heart of Greece & the Greek Islands and begin your journey now! Inside Lonely Planet's Best of Greece & the Greek Islands: Colour maps and images throughout Highlights and itineraries help you tailor your trip to your personal needs and interests Insider tips to save time and money and get around like a local, avoiding crowds and trouble spots Essential info at your fingertips - hours of operation, phone numbers, websites, transit tips, prices Honest reviews for all budgets - eating, sleeping, sightseeing, going out, shopping, hidden gems that most guidebooks miss Cultural insights give you a richer, more rewarding travel experience - history, people, music, landscapes, wildlife, cuisine, politics Covers Athens, Thessaloniki, Delphi, Meteora, Peloponnese, Kefallonia, Santorini, Mykonos, Delos, Crete, Rhodes, Karpathos Island, Corfu, and more.

kr. 249,00

kr. 199,20




Best of Ireland, Lonely Planet (3rd ed. May 20)

ISBN 9781787015388

Wander from village to village along Connemara's coast, discover music-filled pubs in Galway and sample the best pint of Guinness you've ever had in Dublin - all with your trusted travel companion. Get to the heart of Ireland and begin your journey now! Inside Lonely Planet's Best of Ireland: Colour maps and images throughout Highlights and itineraries help you tailor your trip to your personal needs and interests Insider tips to save time and money and get around like a local, avoiding crowds and trouble spots Essential info at your fingertips - hours of operation, phone numbers, websites, transit tips, prices Honest reviews for all budgets - eating, sleeping, sightseeing, going out, shopping, hidden gems that most guidebooks miss Cultural insights give you a richer, more rewarding travel experience - history, people, music, landscapes, wildlife, cuisine, politics Covers Dublin, Counties Meath & Louth, County Wicklow, County Galway, Aran Islands, County Clare, Antrim Coast, County Cork, County Kerry, Belfast, Kilkenny City, County Tipperary, and more.

kr. 249,00

kr. 199,20




Best of Italy, Lonely Planet (3rd ed. May 20)

ISBN 9781787015395

See the might of ancient Rome, discover the wonder of a city of marble built on a lagoon in Venice, and string it all together with the freshest food and finest wine imaginable - all with your trusted travel companion. Get to the heart of Italy and begin your journey now! Inside Lonely Planet's Best of Italy: Colour maps and images throughout Highlights and itineraries help you tailor your trip to your personal needs and interests Insider tips to save time and money and get around like a local, avoiding crowds and trouble spots. Essential info at your fingertips - hours of operation, phone numbers, websites, transit tips, prices Honest reviews for all budgets - eating, sleeping, sightseeing, going out, shopping, hidden gems that most guidebooks miss Cultural insights give you a richer, more rewarding travel experience - history, people, music, landscapes, wildlife, cuisine, politics Covers Rome, Florence, Tuscany, Cinque Terre, Milan, Venice, Italian Lakes, Naples, Pompeii, Amalfi Coast, Sardinia, Sicily, and more.

kr. 249,00

kr. 199,20




Best of USA, Lonely Planet (3rd ed. May 20)

ISBN 9781787015500

Explore the kaleidoscopic streets of New York City, feast on lip-smacking jambalaya in New Orleans, and find solitude and space in Yosemite National Park - all with your trusted travel companion. Get to the heart of the USA and begin your journey now! Inside Lonely Planet's Best of USA: Colour maps and images throughout Highlights and itineraries help you tailor your trip to your personal needs and interests Insider tips to save time and money and get around like a local, avoiding crowds and trouble spots Essential info at your fingertips - hours of operation, phone numbers, websites, transit tips, prices Honest reviews for all budgets - eating, sleeping, sightseeing, going out, shopping, hidden gems that most guidebooks miss. Cultural insights give you a richer, more rewarding travel experience - history, people, music, landscapes, wildlife, cuisine, politics. Covers New York City, New England, Washington DC, Chicago, Miami, Walt Disney World, New Orleans, Las Vegas, Grand Canyon, Los Angeles, San Francisco, and more.

kr. 249,00

kr. 199,20



LONELY PLANET KIDS

A Place to Call Home: Look inside houses from around the world


ISBN 9781788689335

From city apartments and Dutch houseboats to Mongolian yurts, Maasai mud huts and underground desert homes, children will discover different ways of living around the world – providing a glimpse into different cultures and traditions.

- Flaps on every page allow you to peep inside each home
- A fun way to find out about different people and communities
- Encourages kids to be curious about our diverse world

kr. 139,00

kr. 111,20



Airports - Board Book

ISBN 9781838690540

This board book uses James Gulliver Hancock's exciting artwork alongside very simple text to introduce toddlers to the wonders of planes.

- Packed with colourful artwork to engage younger children
- A great learning resource that's ideal for the home or a trip
- Strong and sturdy for little ones to use without ripping

kr. 89,00

kr. 71,20



Cities - Board Book

ISBN 9781838690526

This board book uses James Gulliver Hancock's exciting artwork alongside very simple text to introduce toddlers to the wonders of cities.

- Packed with colourful artwork to engage younger children
- A great learning resource that's ideal for the home or a trip
- Strong and sturdy for little ones to use without ripping

kr. 89,00

kr. 71,20



How Airports Work: Activity Book

ISBN 9781838691059

This sticker and puzzle book transforms James Gulliver Hancock's wonderful illustrations into fun activities for young children to complete at home or on their travels.

- Packed with intriguing facts about the inner workings of these familiar places
- Kids can design and decorate their own busy airport and city scenes
- Loads of stickers included

kr. 89,00

kr. 71,20



How Cities Work: Activity Book


ISBN 9781838691035

This sticker and puzzle book transform James Gulliver Hancock's wonderful illustrations into fun activities for young children to complete at home or on their travels.

- Packed with intriguing facts about the inner workings of these familiar places
- Kids can design and decorate their own busy airport and city scenes
- Loads of stickers included

kr. 89,00

kr. 71,20



Trains - Board Book


ISBN 9781838690564

This board book use James Gulliver Hancock's exciting artwork alongside very simple text to introduce toddlers to the wonders of trains.

- Packed with colourful artwork to engage younger children
- A great learning resource that's ideal for the home or a trip
- Strong and sturdy for little ones to use without ripping

kr. 89,00

kr. 71,20



LONELY PLANET PHRASEBOOK

Dutch Phrasebook & Dictionary, Lonely Planet (3rd ed. May 20)

ISBN 9781786574831

Lonely Planet Dutch Phrasebook & Dictionary is your handy passport to culturally enriching travels with the most relevant and useful Dutch phrases and vocabulary for all your travel needs. Understand art and culture, and ask for directions with confidence -all with your trusted travel companion. With language tools in your back pocket, you can truly get to the heart of wherever you go, so begin your journey now! Get More From Your Trip with Easy-to-Find Phrases for Every Travel Situation!

kr. 69,00

kr. 55,20




Korean Phrasebook & Dictionary, Lonely Planet (7th ed. May 20)

ISBN 9781786576002

Lonely Planet Korean Phrasebook & Dictionary is your handy passport to culturally enriching travels with the most relevant and useful Korean phrases and vocabulary for all your travel needs. Understand Korean script and navigate menus with ease -all with your trusted travel companion. With language tools in your back pocket, you can truly get to the heart of wherever you go, so begin your journey now!

kr. 69,00

kr. 55,20



LONELY PLANET PHRASEBOOK

Amsterdam Pocket, Lonely Planet (6th ed. May 20)

ISBN 9781787016132

Tour the resplendent Royal Palace, step into history at the Anne Frank Huis and admire genius at the Van Gogh Museum - all with your trusted travel companion. Get to the heart of Amsterdam and begin your journey now! Inside Lonely Planet's Pocket Amsterdam: Colour maps and images throughout Highlights and itineraries help you tailor your trip to your personal needs and interests Insider tips to save time and money and get around like a local, avoiding crowds and trouble spots Essential info at your fingertips - hours of operation, phone numbers, websites, transit tips, prices Honest reviews for all budgets - eating, sleeping, sightseeing, going out, shopping, hidden gems that most guidebooks miss User-friendly layout with helpful icons, and organised by neighbourhood to help you pick the best spots to spend your time Covers Medieval Centre & Red Light District, Jordaan & the Western Canal Ring, Southern Canal Ring, Vondelpark & the South, De Pijp, Oosterpark & East of the Amstel, Nieuwmarkt,

kr. 119,00

kr. 95,20



Plantage & the Eastern Islands, Amsterdam Noord, and more.

Vienna Pocket, Lonely Planet (3rd ed. May 20)
ISBN 9781786578075

Lonely Planet Pocket Vienna is your passport to all the most relevant and up-to-date advice on what to see, what to skip, and what hidden discoveries await you. Discover the opulent Schloss Schonbrunn which was previously inhabited by royalty, lounge at the Museums Quartier, or stock up for a gourmet picnic at Naschmarkt; all with your trusted travel companion. Get to the heart of the best of Vienna and begin your journey now!

Inside Lonely Planet Pocket Vienna:

Full-colour maps and images throughout

Highlights and itineraries show you the simplest way to tailor your trip to your own personal needs and interests

Insider tips save you time and money and help you get around like a local, avoiding crowds and trouble spots

Coverage of Innere Stadt, MuseumsQuartier, Neubau, Josefstadt, Alersgrund, Wieden, Belvedere, Leopoldstadt, Donaupark, Schloss Schonbrunn, and more.

kr. 119,00
kr. 95,20



BRADT TRAVEL GUIDES

Alpe-Adria Trail, Bradt Travel Guides (2nd ed. Apr. 20)
ISBN 9781784776718

A new, thoroughly updated edition of the first and only English-language guide to the epic 750 km hiking route through the mountains of Austria, Slovenia and Italy, from the foot of the Grossglockner (at 3,798m, the highest peak in Austria and the Eastern Alps) to Muggia near Trieste on the Adriatic coast. Detailed maps and route descriptions for all 43 stages of the route are included, with a clear breakdown of time, distance and ascent for each stage. Published in a small, handy-sized format which is easy to pack and carry, it is written by an expert who has authored over half a dozen hiking guides and who specialises in Eastern and Central Europe. He has been a regular visitor to the borderlands of Slovenia, Austria and Italy for over 15 years, as well as living for two years in neighbouring Croatia. The Alpe-Adria route is well marked, relatively easy to walk and is suitable for hikers of all abilities as well as families - a point which is emphasised in the guide. The route takes in spectacular, unspoilt mountain scenery, alpine lakes, rolling coastal hills, beautiful villages and several national parks and nature reserves. An introduction covering the history, wildlife, flora and geography of the area is included, along with accommodation details for each stage and information on local public transport, culture, food and language.

kr. 215,00
kr. 172,00



Britain in a Bottle: A visitor's guide to gin distilleries, whisky distilleries, breweries, vineyards and cider mills
ISBN 9781784775919

A unique, comprehensive and colourful guide to over 250 breweries, cider mills, vineyards and distilleries across Britain. "Entertaining and thorough. an essential handbook" Charles Maclean Recent years have seen a huge increase in the number of these places all over the country not only operating but also welcoming visitors, from small single-man producers working from home to large, world-famous labels, and from well-established brands to the revival of 200-year-old manufacturers that had almost been lost to prosperity. Now, for the first time, they have been gathered together in a single book which celebrates their craftsmanship, pinpoints their locations, describes who they are

kr. 245,00
kr. 196,00



and what they do, and provides detailed information about how you can visit and sample their wares. Expert authors Ted Bruning, previously of the Good Beer Guide, and Rupert Wheeler, previously of Whisky Magazine, focus on places that are normally open during the holiday season, have a visitor centre and shop, and (in most cases) welcome families so you don't have to leave the kids in the car! Arranged by country, with chapters concentrating on individual counties and regions, no matter where you are you'll find a brewery, cider mill, distillery or vineyard within reach, many in historic, beautiful or quirky locations, from a brewery in a windmill to a distiller in the operating theatre of a former animal hospital.

INSIGHT GUIDES

Russia, Insight Guide (5th ed. May 20)
ISBN 9781839050244

kr. 249,00
kr. 199,20

Comprehensive travel guide packed with inspirational photography and fascinating cultural insights, now with free eBook. From deciding when to go, to choosing what to see when you arrive, this guide to Russia is all you need to plan your perfect trip, with insider information on must-see, top attractions like St Basil's, the Kremlin and Red Square, and cultural gems like wandering around Kizhi's magnificent churches, exploring the vast Lake Baikal and riding the epic Trans-Siberian Railway.

Features of this travel guide to Russia:

- Inspirational colour photography: discover the best destinations, sights and excursions, and be inspired by stunning imagery
- Historical and cultural insights: immerse yourself in Russia's rich history and culture, and learn all about its people, art and traditions
- Covers: Moscow; The Golden Ring; St Petersburg; The European North; Southwest of Moscow; Along the Volga; The Urals; The European South; Siberia; Russian Far East.



ROTHER WALKING GUIDES

Azores, Rother Walking Guide
ISBN 9783763348183

kr. 215,00
kr. 172,00

4. udgave 2020. Vandreguide med beskrivelse af 86 udvalgte vandreture på alle Azorenes øer. Guiden er gennemillustreret i farver med 202 fotos og 86 vandrekort i målestokken 1:50.000/1:75.000. 86 højdeprofiler samt 10 oversigtskort.



ROUGH GUIDES

Bath, Bristol & Somerset, Rough Guide (3rd ed. June 20)
ISBN 9781789195798

kr. 215,00
kr. 172,00

Features of this travel guide to Bath, Bristol and Somerset:

- Detailed regional coverage: provides practical information for every kind of trip, from off-the-beaten-track adventures to chilled-out breaks in popular tourist areas
- Honest and independent reviews: written with Rough Guides' trademark blend of humour, honesty and expertise, our writers will help you make the most from your trip to Bath, Bristol and Somerset
- Meticulous mapping: practical full-colour maps, with clearly numbered, colour-coded keys. Find your way around Bath, Bristol and many more locations without needing to get online
- Fabulous full-colour photography: features inspirational colour photography, including Glastonbury Tor and Clevedon Pier



- Time-saving itineraries: carefully planned routes will help inspire and inform your on-the-road experiences
- Covers: Bath and around; Bristol and around; Wells and the Mendips; Glastonbury and the Somerset Levels; South Somerset; Taunton, Bridgwater and the Quantocks; The coast; Exmoor; East Somerset; Salisbury and Stonehenge

Japan, Rough Guide (8th ed. May 20)

ISBN 9781789195637

Features of this travel guide to Japan:

- Detailed regional coverage: provides practical information for every kind of trip, from off-the-beaten-track adventures to chilled-out breaks in popular tourist areas
- Honest and independent reviews: written with Rough Guides' trademark blend of humour, honesty and expertise, our writers will help you make the most from your trip to Japan
- Meticulous mapping: practical full-colour maps, with clearly numbered, colour-coded keys. Find your way around Osaka, Fukuoka and many more locations without needing to get online
- Fabulous full-colour photography: features inspirational colour photography, including the tranquil, moss-covered temples of Kyoto and an abundance of delicious sushi that will leave you salivating.
- Covers: Tokyo (and around); Northern Honshu; Hokkaido; Central Honshu; Kyoto and Nara; Kansai; Western Honshu; Shikoku; Kyushu; Okinawa

kr. 275,00

kr. 220,00



Kent, Sussex & Surrey, Rough Guide (3rd ed. June 20)

ISBN 9781789195804

Features of this travel guide to Kent, Sussex and Surrey:

- Detailed regional coverage: provides practical information for every kind of trip, from off-the-beaten-track adventures to chilled-out breaks in popular tourist areas
- Honest and independent reviews: written with Rough Guides' trademark blend of humour, honesty and expertise, our writers will help you make the most from your trip to Kent, Sussex and Surrey
- Meticulous mapping: practical full-colour maps, with clearly numbered, colour-coded keys. Find your way around Hastings, Brighton and many more locations without needing to get online
- Covers: Canterbury and around; North Kent; East Kent; The Kent Weald; The Sussex High Weald; East Sussex Downs; Brighton; West Sussex; Surrey

kr. 215,00

kr. 172,00



TRAILBLAZER

Nepal Trekking & The Great Himalaya Trail: A Route & Planning Guide

ISBN 9781912716166

With extensive sections to help choose a trekking region, this is a route and planning guide for anyone organising a trekking holiday in Nepal. It includes the most popular routes as well as the newest trekking areas plus the most extreme route of all, the 160-day Great Himalaya Trail. There are route guides to the following regions: Kanchenjunga, Makalu, Rolwaling, Solu-Khumbu (Everest Region), Helambu & Langtang, Ganesh & Manaslu, Annapurna, Naar & Phu, Mustang, Dolpo, The Far West.

Choosing a trek - independent tea-house trekking or guided treks arranged through trekking agencies; choosing a guide and crew; when to go; trekking grades and duration

kr. 234,00

kr. 187,20

