

## LONELY PLANET


### Andalucia, Lonely Planet (10th ed. Sept. 21)

ISBN 9781787015210

Lonely Planet's Andalucia is your passport to the most relevant, up-to-date advice on what to see and skip, and what hidden discoveries await you. Hear flamenco live in its Seville-Jerez-Cadiz heartland, marvel at architectural jewels like Seville's cathedral and Granada's Alhambra, and feast on tapas; all with your trusted travel companion. Get to the heart of Andalucia and begin your journey now!

kr. 209,00

kr. 167,20



### Germany, Lonely Planet (10th ed. Sept. 21)

ISBN 9781788680509

Lonely Planet's Germany is your passport to the most relevant, up-to-date advice on what to see and skip, and what hidden discoveries await you. Explore the beautiful Black Forest, marvel at Cologne's cathedral, and cruise along the Rhine; all with your trusted travel companion. Get to the heart of Germany and begin your journey now!

kr. 249,00

kr. 199,20



### Greek Islands, Lonely Planet (12th ed. Sept. 21)

ISBN 9781788688291

Lonely Planet's Greek Islands is your passport to the most relevant, up-to-date advice on what to see and skip, and what hidden discoveries await you. Meander the twisting, cobbled alleyways of Rhodes' Old Town, venture into the hollow caldera of Nisyros Volcano, and indulge in fresh seafood, soft, tangy cheese and some of the world's best olive oil on Crete; all with your trusted travel companion. Get to the heart of the Greek Islands and begin your journey now!

kr. 219,00

kr. 175,20



### Italy, Lonely Planet (15th ed. Sept. 21)

ISBN 9781788684149

Lonely Planet's Italy is your passport to the most relevant, up-to-date advice on what to see and skip, and what hidden discoveries await you. Explore over two millennia of European art and architecture in Rome, discover the Escheresque maze of skinny streets and waterways in Venice, and tour the blockbuster museums and elegant churches of Tuscany; all with your trusted travel companion. Get to the heart of Italy and begin your journey now!

kr. 259,00


kr. 207,20



## Naples, Pompeii & Amalfi Coast, Lonely Planet (7th ed. Sept. 21)

ISBN 9781787015968

Lonely Planet's Naples, Pompeii & the Amalfi Coast is your passport to the most relevant, up-to-date advice on what to see and skip, and what hidden discoveries await you. Soak up the views in scandalously stunning Positano, wander the ruins of the Roman town of Pompeii, and walk the meandering footpaths of the Amalfi Coast; all with your trusted travel companion. Get to the heart of Naples, Pompeii & the Amalfi Coast and begin your journey now!

kr. 209,00  
kr. 167,20


## Spain, Lonely Planet (13th ed. Sept. 21)

ISBN 9781787016576

In this comprehensive guide to Spain, which covers both popular and off-the-beaten-path experiences, travelers will get the most relevant, up-to-date advice on what to see and skip, and what hidden discoveries await them.

kr. 259,00  
kr. 207,20


## LONELY PLANET KIDS

## How Spaceships Work, Lonely Planet (1st ed. Sept. 21)

ISBN 9781838694623

Blast off into the cosmos with the latest title in the popular 'How Things Work' series which includes How Cities Work, How Airports Work, How Trains Work and How Ships Work - books that reveal the inner workings of familiar places and vehicles.

kr. 189,00  
kr. 151,20


## LONELY PLANET DIVERSE

## Best Things in Life are Free, The (2nd ed. Sept. 21)

ISBN 9781838694661

The second edition of Lonely Planet's The Best Things in Life are Free is the ultimate guide for travellers who want to find the best value for their next trip. From parks, museums and exercise classes that are free, to insider ideas on food and drink experiences offered at great value. Continent by continent, our on-the-ground experts provide planning tips plus plenty of recommendations to pinpoint bargains, making this the perfect book for any traveller on a budget that's wanting to get the best bang for their buck!

kr. 249,00  
kr. 199,20


## Ultimate USA Travel List, Lonely

ISBN 9781838694586

For the first time, the experts at Lonely Planet have ranked the top 500 unmissable experiences and hidden gems across the USA to create the ultimate hitlist. Lonely Planet's Ultimate USA Travel List is the regional follow-up to our bestselling Ultimate Travel List and the must-own bucket list for both travellers to the USA and residents who want to discover their country's most iconic sights and activities. With glorious photos, insightful commentary and details of how to visit each place, this is your essential guide to exploring the very best of the nation's travel experiences, from the classic to the quirky

kr. 289,00

kr. 231,20



## BRADT TRAVEL GUIDES

### Wild Woods: An Explorer's Guide to Britain's Woods and Forests (1st ed. Sept. 21)

ISBN 9781784776411

Explore over 500 of the most magical, extraordinary and lesser known woods and forests in England, Scotland and Wales with this unique, practical and fully illustrated book. Featuring stunning photography and lively travel writing, it is divided into easy-to-navigate geographical sections - Southwest, South and East, Wales and Borders, Central and North, and Scotland - and covers everything from the best campsites, bothies and quirky accommodation through to wild swimming, walking trails, types of woodland and forest, cycling routes, waterfalls, horse riding, canoeing, wildflowers and wildlife, dark skies and star-gazing, foraging, lost ruins and sacred, mystical and haunted sites.

kr. 245,00

kr. 196,00



## ITM PUBLICATIONS

### Atlantic Canada: The Maritimes, Newfoundland & Labrador, International Travel Maps

ISBN 9781771291705

Folded maps of the Atlantic Canada. Side 1 covers Nova Scotia, New Brunswick, and Prince Edward Island as well as Quebec's Magdalen Islands at a scale of 1:800,000. This side also includes the Top 10 Attractions of the three provinces. The second side is devoted to the Canadian Province of Newfoundland and Labrador, with the much smaller island portion being a half-page inset at 1:150,000 scale and the larger mainland portion being at 1:1,700,000. The northernmost tip of Quebec/Labrador belongs to Nunavut. St. Pierre et Miquelon, a French overseas possession just south of Newfoundland Island, is also included, as well as the map's only urban inset, historic St. John's, one of North America's oldest cities.

kr. 110,00

kr. 88,00



## Bulgaria Railway & Road, International Travel Maps

ISBN 9781771290982

Bulgaria is a country that has been transformed by its entry into the European Union. Touristically, the country has benefitted by new investments in resort accommodations and by improvements to touristic attractions. The country is quite affordable to visit, the people are friendly, the weather is pleasant, the roads are generally very good, and accommodations are equal to other parts of Europe. We have changed the name somewhat to place an emphasis on rail travel. In concert with changing travel patterns, Bulgaria is renovating its passenger rail service, so we have included all lines carrying passengers. We have also updated the motorway network of the country. We have added a Top Attractions list to the artwork, and have updated the large inset map of Sofia. Provincial boundaries have not been included, as these are mostly local administrations, but the names have been included, as they are commonly used within the country. Inset map of Sofie.

kr. 110,00

kr. 88,00




## Burkina Faso & West Africa, International Travel Maps

ISBN 9781771290920

3. udgave 2021. Falset kort over Burkina Faso i målestokken 1:950.000. og Niger i målestokken 1:1,95 mio. med register og indsatte bykort over Bobo-Kioulasso, Niamey og Ouagadougou.

kr. 110,00

kr. 88,00



## Cyprus, International Travel Maps

ISBN 9781771291712

Cyprus is a lovely Mediterranean island; a popular tourist destination for Europeans. It is also a very historic island, with roots going back to Phoenician times and probably before. Politically, the island is divided into Turkish-controlled Northern Cyprus and EU-member Cyprus, the southern two-thirds of the island. Most travel is to the southern portion, with numerous resort hotels and beaches lining the coast. This is also the most economically-developed part of the island, as the northern portion has not been recognized by anyone except Turkey, which still maintains a significant military presence in areas they control. It is possible for tourists to pass through the 'green zone' in Nicosia from south to north and back safely and efficiently. The north portion is, in my opinion, more interesting simply because it is less travelled.

kr. 110,00

kr. 88,00





## Dubrovnik & Croatian Coast Cruise, International Travel Maps

ISBN 9781771292320

The ancient port city of Dubrovnik, on the southern Croatian coastline, has evolved into a major tourist destination. The old walled city, normally entered through the famous Pile Gate, was so crowded with tourists when we arrived, that it took some time to get to the main street of Stradun. The city has completely recovered from the Montenegrin bombing during the breakup of Yugoslavia, with a few shellholes remaining just to show to tourists. The highlights of a visit are the Rector's Palace, the Tvrdava fortress, and the cathedral. The map covers the urban area outside of the old town as well, as this is where most of the hotels and restaurants are located.

kr. 110,00

kr. 88,00



## Everest & Himalaya, International Travel Maps

ISBN 9781771292689

The climbing season for Everest begins in May, just about the time that vaccinations against Covid should kick into high gear. Time to start planning that little jaunt you've always wanted to do! Seriously, this is a lovely double-sided map with two attractive covers, so can be displayed either as Everest or Himalaya. The Everest side covers the mountain itself, with base camps and accommodations clearly shown. There are actually several interesting trails one could explore and all are shown; only one leads to the summit. The reverse side shows the entire Himalaya 'knot' that forms the basis for so many mountain chains. The area of coverage includes all of Nepal and Sikkim, a significant portion of Bhutan, most of Tibet, and a bit of northern India.

kr. 110,00

kr. 88,00



## France North Rail & Bike, International Travel Maps

ISBN 9781771292863

The northern half of France is fairly flat, making it an ideal area for biking. However, it is also a rather large area, covering several provinces of France, so we have combined rail access with biking. All the motorways and main highways are also shown, so this map is ideal for someone wanting to drive to, say, Brittany, and bike during their stay in the Breton peninsula. Side 1 covers Normandy, Brittany, the Loire, and the Poitou region west of Paris. Side 2 covers all of northern France from Calais to Strasbourg and south to Lyon. Small adjacent portions of Switzerland and Italy are included.

kr. 110,00

kr. 88,00



## Montana & Idaho, International Travel Maps

ISBN 9781771294751

ITMB is pleased to release two more state maps, this time of Montana on one side, and adjacent Idaho on the other side. Montana prides itself on being the 'blue sky' state. Due to its high elevation, the sky does appear to be a darker shade of blue than is common in areas closer to the ocean. The state is lightly populated, so much of its attractiveness rests with natural features, such as Glacier National Park on the Canadian border, and Yellowstone National Park on the Wyoming border. The state is also perfect camping country, and our map includes dozens of authorized campsites.

kr. 110,00

kr. 88,00




## Puerto Rico & Virgin Islands, International Travel Maps

ISBN 9781771296236

The American territories of Puerto Rico and the US Virgin Islands are anomalies in the modern world, neither fish nor fowl, as the saying goes. Although the residents are American citizens, they have no representation in Congress and are not allowed to vote in national elections. The lesser-known British Virgin Islands are included on this double-sided map. The BVI is still a British colony, consisting of about 20 islands, capitated in Road Town (inset included). Puerto Rico (1:190.000) is a large, rectangular island, capitated by San Juan (inset included) and is a major cruise ship point of origin as well as being home to resort communities all over the main island.

kr. 110,00

kr. 88,00



## Shanghai & China Southeast, International Travel Maps

ISBN 9781771297202

Although Shanghai is not the largest city in China (that record belongs to Chongqing), at 24,000,000 plus people, it is an enormous area. It is one of the best-known of China's mega-cities, situated on the Huangpu River, close to the ocean. The map covers the urban area from the main railway station in the north to the Xuhui area in the south and from East China university campus to the Maglev station in the east. An inset map shows the Maglev route to Pudong International Airport. The touristic core of Shanghai is portrayed in excellent detail. The Bund, along the riverfront, is well-known, all the streets in the Old Town are shown, as is the main shopping district along Nanking Road.

kr. 110,00

kr. 88,00



## Slovakia & Bratislava Railway & Road, International Travel Maps

ISBN 9781771291019

As tourism to the eastern reaches of Europe becomes more popular, Slovakia is well-positioned to present an attractive opportunity for exploration. ITMB previously included this country with adjacent Hungary, but now we have expanded coverage and included a detailed map of Bratislava (1:8.000). Side 1 (1:430.000) shows the elongated country from its Austrian and Czech borders to its increasingly important border with Ukraine. As usual, we have included a listing of Top Attractions, such as the little-known towns of Kosice, Banska Stiavnica, and Sturovo, as well as the karst underground caves of Demanova and the fairy tale castle of Bojnice. Side 2 portrays the capital city of Bratislava in excellent detail, showing the Danube River and the old town in great detail, along with the newer outlying areas of Petralka and Ruzinov.

kr. 110,00  
kr. 88,00


## South Korea & Seoul, International Travel Maps

ISBN 9781771297196

The Korean peninsula is divided in two politically, and one could not find two opposites more striking than North and South Korea. The South is prosperous and tourist-friendly, the North is impoverished and isolated. South Korea is the repository of all things Korean – temples, palaces, fortresses, battlefields, interesting cities, and well-developed facilities. Seoul, a city of some 24,000,000 people, is one of the great cities of the world. Although a Republic, royal palaces abound and are treasured. Our cover picture shows lovely young ladies dressed in traditional gowns, visiting such a palace in Seoul. We last visited the country in mid-2019 and were pleased to see that our map was quite current. This is a friendly and safe country that has modern hotels, superb train connections, friendly people, and lots to see.

kr. 110,00  
kr. 88,00


## Sunshine Coast & British Columbia Southwest, International Travel Maps

ISBN 9781771297257

The coastline of Canada's British Columbia is long and varied. The best-known portion is the part just north and west of Vancouver, known as the Sunshine Coast (1:250.000). The rugged Coast Mountain Range makes road-building impractical for much of the interior, so communities such as Gibsons, Sechelt, and Powell River are joined together by Highway 101 and by ferries. Many Fiords take kayakers deep into pristine wilderness areas, and former logging roads are now commonly used for wilderness hikes. The famous Strait of Georgia, used by cruise ships to Alaska, cuts through the middle of the map, with the largely unpopulated and wild Bute Inlet leading TO Waddington Glacier and the vast Homathko Icefield. Side 2 of the map covers southwestern BC, including all of Vancouver Island and the southern interior as far as Nelson and north to 100 Mile House. Insets of downtown Vancouver and Victoria are included. British Columbia Southwest in scale 1:800.000.

kr. 110,00  
kr. 88,00



## Turkmenistan & Afghanistan, International Travel Maps

ISBN 9781771297998

The world is changing as a result of a global pandemic, and ITMB has to change with it. We wish to keep all of our artwork available, but at a time of greatly reduced travel, we have been forced to combine two different countries that share a common border in order to justify printing either one. The two countries, Afghanistan and Turkmenistan, do share a common heritage, but a very different history.

kr. 110,00

kr. 88,00



## Zambia & Africa Western, International Travel Maps

ISBN 9781771299213

Indexed road map of Zambia with street plans of central Lusaka and Livingstone. Altitude colouring with elevation in feet shows the topography, indicating wetlands and swamp areas. The map shows the country's rail and road networks, with driving distances on main routes and locations of fuel supplies.

Zambia 1:1.680.000 / Africa Eastern 1:4.800.000.

kr. 110,00

kr. 88,00

