

LONELY PLANET

Rome, Lonely Planet (13th ed. Apr. 25)

ISBN 978183228694142

Lonely Planet's Rome is our most comprehensive guide that extensively covers all the city has to offer, with recommendations for both popular and lesser-known experiences.

Covers Ancient Rome, Centro Storico, Tridente, Trevi, the Quirinale, Vatican City, Borgo, Prati, Monti, Esquilino, San Lorenzo, Trastevere, Gianicolo, San Giovanni, Testaccio, Villa Borghese and more.

kr. 219,00

kr. 175,20



Venice & the Veneto, Lonely Planet (12th ed. Apr. 25)

ISBN 9781788684101

Lonely Planet's Venice and the Veneto is our most comprehensive guide that extensively covers all the city has to offer, with recommendations for both popular and lesser-known experiences.

Colour maps and images throughout.

Language - essential phrases and language tips.

Insider tips to save time and money and get around like a local, avoiding crowds and trouble spots.

Covers San Marco, Dorsoduro, San Polo and Santa Croce, Cannaregio, Castello, Giudecca, Lido, Murano, Burano, and more.

kr. 219,00

kr. 175,20



LONELY PLANET EXPERIENCE

Experience Italy, Lonely Planet (2nd ed. Apr. 25)

ISBN 9781837583331

Lonely Planet's Experience Italy is your guide to unforgettable experiences and local surprises.

Unique experiences to string together an unforgettable trip.

Inspiring full-colour travel photography and maps throughout.

Covers Rome, Sardinia, Florence, Tuscany, Venice, the Veneto, Turin, Piedmont, Cinque Terre, Milan, the Lakes, Naples, Amalfi Coast, Calabria.

kr. 229,00

kr. 183,20



Experience Rome, Lonely Planet (2nd ed. Apr. 25)

ISBN 9781837583348

Lonely Planet's Experience Rome is your guide to unforgettable experiences and local surprises.

Covers Ancient Rome, Centro Storico, Tridente, Trevi & the Quirinale, Vatican City, Borgo & Prati, Monti, Esquilino & San Lorenzo, Trastevere & Gianicolo, San Giovanni & Testaccio, Villa Borghese & Northern Rome, Southern Rome.

kr. 229,00

kr. 183,20



LONELY PLANET KIDS

Snacks Around the World, Lonely Planet Kids (1st ed. Apr. 25)


ISBN 9781837585762

This lip-smacking compendium of quirky and tasty snacks from around the world, features sweet, crunchy, chewy and salty treats like you wouldn't believe. Do you dare to dig in?

From cheese and onion flavoured chocolate bars in Ireland, to salted egg popcorn in Taiwan, and bacon gumballs in the USA, Snacks Around the World is packed with fun facts, awesome illustrations, and fascinating insights into food customs and traditions. This is the ultimate exploration of unique and wonderful bites from across the globe!

kr. 209,00

kr. 167,20



LONELY PLANET MAPS

Milan City Map, Lonely Planet (2nd ed. Apr. 25)

ISBN 9781787017191

Durable and waterproof, with a handy slipcase and an easy-fold format, Lonely Planet's Milan City Map is your conveniently sized passport to travelling with ease. With this easy-to-use, full-colour navigation tool in your back pocket, you can truly get to the heart of Milan, so begin your journey now!

Covers Parco Sempione, Porta Garibaldi, Brera, Duomo, San Babila, Navigli, Porta Romana, Corso Magenta, Sant'Ambrogio, Quadrilatero d'Oro, Giardini Pubblici, and more.

kr. 79,00

kr. 63,20



Lonely Planet Planning Map: Italy, Lonely Planet (2nd ed. Apr. 25)

ISBN 9781787015852

Durable and waterproof, with a handy slipcase and an easy-fold format, Lonely Planet's Italy Planning Map is your essential navigation tool. This full-colour map features accompanying images and information about top attractions, itinerary suggestions, a transport guide, themed lists and practical travel tips.

Covers Rome, Ostia Antica, Tivoli, Florence, Siena, San Gimignano, Milan, Alps, Italian Lakes, Venice, Pisa, Genoa, Turin, Cinque Terre, Pompeii, Naples, Positano, Capri, Sicily, Sardinia & Elba.

kr. 79,00

kr. 63,20



LONELY PLANET POCKET

Genoa & Cinque Terre Pocket, Lonely Planet (2nd ed. Apr. 2025)

ISBN 9781788684125

Lonely Planet's Pocket Genoa and Cinque Terre is your guide to the city's best experiences and local life - neighbourhood by neighbourhood. ip to your personal needs and interests.

Covers Genoa, Portofino Peninsula, Levanto, Monterosso al Mare, Vernazza, Corniglia, Manarola, Riomaggiore, La Spezia, Porto Venere and more

kr. 129,00

kr. 103,20



Milan Pocket, Lonely Planet (6th ed. Apr. 25)

ISBN 9781837583393

Lonely Planet's Pocket Milan is your guide to the city's best experiences and local life - neighbourhood by neighbourhood.

Covers Parco Sempione, Porta Garibaldi, Brera, Duomo, San Babila, Navigli, Porta Romana, Corso Magenta, Sant'Ambrogio, Quadrilatero d'Oro, Giardini Pubblici, and more.

kr. 129,00

kr. 103,20



Naples & the Amalfi Coast Pocket, Lonely Planet (3rd ed. Apr. 25)

ISBN 9781837583409


Lonely Planet's Pocket Naples and the Amalfi Coast is your guide to the city's best experiences and local life - neighbourhood by neighbourhood.

Inside Lonely Planet's Pocket Naples and the Amalfi Coast:

Covers Centro Storico, Toledo and Quartieri Spagnoli, La Sanita and Capodimonte, Santa Lucia and Chiaia, Capri Town and the Isle of Capri, Sorrento and the Amalfi Coast and more.

kr. 129,00

kr. 103,20




BRADT TRAVEL GUIDES

Antarctica, Bradt Travel Guide (8th ed. May 25)
ISBN 9781804692677

Antarctica is home to the world's largest concentration of wildlife in the coldest, windiest and driest place on earth. Cruise the Southern Ocean for a wandering albatross, land on continental beaches to sit with thousands of penguins, keep a sharp eye open for humpback whales against a backdrop of snow-covered mountains soaring upwards from the sea, marvel at orcas harrying Weddell seals off ice floes, or gawp at a leopard seal as it grabs and flays a penguin.

kr. 275,00
kr. 220,00



Italy: Abruzzo, Bradt Travel Guide (4th ed. 25)
ISBN 9781804692301

This new, fourth edition of Bradt's Italy: Abruzzo remains the only standalone English-language guide to this beautiful, increasingly favoured part of Italy. Abruzzo offers the best of undiscovered Italy, from pristine beaches to mountain glaciers, with charming medieval villages clinging to the hillsides in between. This edition has been thoroughly updated to cover all recent developments, explaining in detail its appeal for active tourism, including wildlife-watching, trekking, skiing and horse-riding, plus family holidays. Abruzzo offers one of Italy's most beautiful coastlines, which lies near the country's tallest mountain ranges outside the Alps.


kr. 275,00
kr. 220,00



Pantanal Wildlife : A Visitors Guide to Brazil's Great Wetland (2nd ed. 25)
ISBN 9781784777135

This expanded and extensively updated second edition of Bradt's Pantanal Wildlife remains the most user-friendly guidebook for eco-tourists visiting South America's great wetland - according to Time magazine, 'one of the world's greatest places'. Extending across Brazil, Bolivia and Paraguay, in some ways the Pantanal is the continent's equivalent of Africa's Serengeti: a vast territory brimming with abundant, exciting and photogenic wildlife.


kr. 290,00
kr. 232,00



Slow Travel: Dumfries and Galloway, Bradt Travel Guide (3rd ed. 25)
ISBN 9781804692721

Part of Bradt's distinctive, award-winning series of 'Slow' travel guides to UK regions, the new, extensively updated third edition of Dumfries & Galloway (Slow Travel) is the sole full-blown guidebook to this beguiling southwest corner of Scotland. With intimate detail and insider tips from two southern Scotland experts, it reveals one of the country's best-kept secrets through lively descriptions, historical anecdotes and hand-picked accommodation recommendations. Dumfries and Galloway is ever more alluring to discerning visitors in search of grand views, peace and isolation, bustling harbourside towns, craft shops and galleries, cafes and restaurants, mountains and coast, wildlife and outdoor pursuits.

kr. 245,00
kr. 196,00



Slow Travel: Northumberland, Bradt Travel Guides (3rd ed. 25)
ISBN 9781804692530

This new, thoroughly updated, third edition of the best-selling Northumberland (Slow Travel) provides a reliable, wide-ranging, detailed and accessible font of inspiration and information for discovering the unexpected, varied and increasingly popular riches of north-easternmost England.


kr. 245,00
kr. 196,00



Slow Travel: Scotland's North Highlands: plus Inverness (1st ed. 25)
ISBN 9781804691380

kr. 245,00
kr. 196,00


Scotland's North Highlands (Slow Travel) is the latest title in Bradt's series of distinctive, widely acclaimed 'Slow' travel guides to local UK regions. Written by a northern Scotland specialist who edits the award-winning JRNY Travel Magazine, this guidebook provides greater detail than any other to the whole of northern Scotland - roaming far beyond the increasingly popular 516-mile North Coast 500 (NC500) driving route. Coupling a wide, personal selection of places to explore with focused advice on travel practicalities,



Slow Travel: Somerset, Bradt Travel Guide (2nd ed. Apr. 25)
ISBN 9781804692592

kr. 245,00
kr. 196,00


Part of Bradt's distinctive, award-winning series of 'Slow' travel guides to UK regions, the new, thoroughly updated second edition of Bradt's Somerset (Slow Travel) celebrates this charming, popular English county. Expert travel writer and local resident Norm Longley blends visitor information, history, culture and anecdote with coverage of wildlife, birdwatching, walking, cycling and other outdoor activities, making this guide perfect for visitors and locals alike. Accommodation and restaurants - plus local food and cider - feature prominently: Longley himself often spends weekends 'roaming the Somerset countryside in search of exciting and/or novel things to do - or at the very least, hunting down good food and drink'.



Uzbekistan, Bradt Travel Guide (4rd ed. Apr. 25)
ISBN 9781804691694

kr. 320,00
kr. 256,00

Bradt's Uzbekistan remains the definitive practical travel guide to an increasingly liberal destination - Central Asia's most populous country and the heart of the Silk Road - offering more detail for independent travellers than any other guidebook, sharing first-hand descriptions of everything from UNESCO World Heritage sites and the world's best collection of Soviet avant-garde art, to riding across deserts by camel and cooking plov (lamb pilaf).




CICERONE

Peaks of the Balkans Trail, The: Montenegro, Albania and Kosovo
ISBN 9781786312310

kr. 259,00
kr. 207,20

A guidebook to walking the 192km (119 mile) Peaks of the Balkans Trail. Presented in 10 stages of 10-28km (6-17 miles), this circular long-distance trek through the Prokletije mountains in Montenegro, Albania and Kosovo is suitable for most able walkers and can be walked in 2 weeks. The route passes Theth, Valbona, Ceremi and Doberdol (Albania); Milishevc, Reke e Allages and Drelaj (Kosovo); Babino polje, Plav and Vusanje (Montenegro), and it is suitable to be walked June to October.




INSIGHT GUIDES

Finland, Insight Guide (8th ed. 25)
ISBN 9781839054310

kr. 249,00
kr. 199,20

This Finland guidebook, perfect for travellers planning longer trips, is written by Insight Guides' destination experts. It blends detailed coverage of local history, culture and places to visit with the visual appeal of an illustrated magazine, packed with enticing photos that will inspire excitement for your travels. Printed on eco-friendly paper for sustainability.

- Free download of eBook - after purchasing the printed guidebook,



you'll also have access to a free download of the eBook.

- Coverage includes: Helsinki, Southern Finland, Southwestern Finland, Turku, Tampere, Åland Islands, West Coast, Lakeland, Karelia and Kuusamo, Lapland.

Iceland, Insight Guide (11th ed. 25)

ISBN 9781839054266


This Iceland guidebook, perfect for travellers planning longer trips, is written by Insight Guides' destination experts. It blends detailed coverage of local history, culture and places to visit with the visual appeal of an illustrated magazine, packed with enticing photos that will inspire excitement for your travels. Printed on eco-friendly paper for sustainability.

- Free download of eBook - after purchasing the printed guidebook, you'll also have access to a free download of the eBook.

- Coverage includes: Reykjavik, The Reykjanes Peninsula, Vestmannaeyjar (The Westman Islands), Snaefellsnes and the West, The West Fjords, Hunafloi and Skagafjörður, Akureyri, Grimsey, Lake Myvatn & The East Fjords.

kr. 259,00

kr. 207,20



Netherlands, The, Insight Guide (7th ed. 25)

ISBN 9781839054303

This Netherlands guidebook, perfect for travellers planning longer trips, is written by Insight Guides' destination experts. It blends detailed coverage of local history, culture and places to visit with the visual appeal of an illustrated magazine, packed with enticing photos that will inspire excitement for your travels. Printed on eco-friendly paper for sustainability.

- Colour-coded chapters - each chapter is assigned a unique colour, aiding in easy navigation.

- Coverage includes: Amsterdam, The Hague, Rotterdam, Utrecht, Zeeland, Noord-Brabant, Limburg, Gelderland, Overijssel, Flevoland, The IJsselmeer, Drenthe, Groningen, Friesland.

kr. 259,00

kr. 207,20



Pakistan, Insight Guides (5th ed. Apr. 25)


ISBN 9781839053955

This Pakistan guidebook, perfect for travellers planning longer trips, is written by Insight Guides' destination experts. It blends detailed coverage of local history, culture and places to visit with the visual appeal of an illustrated magazine, packed with enticing photos that will inspire excitement for your travels. Printed on eco-friendly paper for sustainability.

- Coverage includes: Sindh, Karachi, Mohenjo-daro, Punjab, Islamabad, Rawalpindi, Taxila, Lahore, Balochistan, Khyber Pakhtunkhwa, Peshawar Old City, Peshawar Cantonment, Swat Valley, Chitral.

kr. 279,00

kr. 223,20



Portugal, Insight Guide (9th ed. 25)


ISBN

This Portugal guidebook, perfect for travellers planning longer trips, is written by Insight Guides' destination experts. It blends detailed coverage of local history, culture and places to visit with the visual appeal of an illustrated magazine, packed with enticing photos that will inspire excitement for your travels. Printed on eco-friendly paper for sustainability.

- Coverage includes: Lisbon, Estoril and Cascais, Sintra, Setúbal and the Arrábida, Peninsula, Algarve, Alentejo, Estremadura and Ribatejo, Coimbra, Porto, The Douro Valley, Costa Verde And The Minho, Trás-os-Montes, Madeira, The Azores.

kr. 259,00

kr. 207,20



Spain, Insight Guide (14th ed. May 25)
ISBN 9781839054327

This Spain guidebook, perfect for travellers planning longer trips, is written by Insight Guides' destination experts.

- In-depth coverage of attractions - detailed narrative descriptions of sites and hidden gem destinations, all organised by geographical location.

- Coverage includes: Madrid, Castilla y Leon, Castilla-La Mancha, Extremadura, Seville, Cordoba, Granada, Andalucia, Valencia and Murcia, Barcelona, Catalonia, Aragon, Navarre and La Rioja, The Basque Country, Canabria and Asturias, Galicia, Canary Islands, Balearic Islands.

kr. 259,00
kr. 207,20




RAND McNALLY

Rand McNally 2026 Easy-To-Read Midsize Road Atlas USA, Canada & Mexico
ISBN 9780528029318

This updated 2026 midsize easy-to-read edition features large print maps of every U.S. state and Candian province, plus an overview map of Mexico, in a convenient travel size that fits in a glove box. Included are detailed inset maps of more than 50 North American cities, plus a Mileage and Driving Times Map showing distance and approximate driving times between hundreds of cities. Spiral binding allows the books to lay open easily.

kr. 269,00
kr. 215,20



Rand McNally 2026 Large Scale Road Atlas USA
ISBN 9780528029295

The Rand McNally Road Atlas contains up-to-date maps, detailed city inset maps, and travel planning information. This spiral-bound, updated 2026 Large Scale edition contains maps of every U.S. state, Canada, and an overview of Mexico, that are 35% larger than the standard atlas version. The atlas also includes detailed inset maps of 375 cities and 28 national parks, plus a comprehensive, unabridged index.

kr. 389,00
kr. 311,20



Rand McNally 2026 Road Atlas USA, Canada & Mexico (Folio)
ISBN 9780528029271

The Rand McNally Road Atlas contains the most up-to-date maps, more detailed city inset maps, and more travel planning information than the competition, which is why it's been the essential, trusted tool for road travelers for more than 100 years!

This updated 2026 edition contains maps of every U.S. state and Canadian province, an overview map of Mexico, and detailed inset maps of 375 cities and 28 national parks.

kr. 289,00
kr. 231,20

ROUGH GUIDES

Bolivia, Rough Guide (6th ed. 25)
ISBN 9781835291863

Inside this Bolivia travel book, you'll find:

- Regional deep dive - coverage of key regions, offering a rich selection of places and experiences, and honest reviews of each one
- Practical information - tips on how to get there and get around, use public transport, beat the crowds, save time and money, travel responsibly and more.
- Navigational maps - colour-coded maps highlighting essential spots for dining, accommodation, shopping and entertainment.
- Coverage includes: La Paz, Lake Titicaca, the Cordilleras and the Yungas, The southern Altiplano, Sucre, Cochabamba and the Central Valleys, Santa Cruz and the eastern lowlands, The Amazon

kr. 275,00
kr. 220,00



Cyprus, Rough Guide (5th ed. 25)


ISBN 9781835291870

Inside this Cyprus travel book, you'll find:

- Regional deep dive - coverage of key regions, offering a rich selection of places and experiences, and honest reviews of each one.
- Practical information - tips on how to get there and get around, use public transport, beat the crowds, save time and money, travel responsibly and more.
- Expert recommendations - insider advice on where to eat, drink, and stay, alongside tips for nightlife and outdoor activities.
- Navigational maps - colour-coded maps highlighting essential spots for dining, accommodation, shopping and entertainment.
- Coverage includes: Larnaka and around, Lemesos and around, Pafos and around, The Troodos Mountains, Lefkosia (South Nicosia), North Cyprus

kr. 235,00

kr. 188,00



Greece, Rough Guide (17th ed. 25)

ISBN 9781835292075

Inside this Greece travel book, you'll find:

- Regional deep dive - coverage of key regions, offering a rich selection of places and experiences, and honest reviews of each one.
- Itinerary samples - designed for various durations and interests.
- Practical information - tips on how to get there and get around, use public transport, beat the crowds, save time and money, travel responsibly and more.
- Coverage includes: Athens and around, The Peloponnese, The central mainland, The northern mainland, The Argo-Saronic Islands, The Cyclades, Crete, The Dodecanese, The East and North Aegean, The Sporades and Evvia, The Ionian islands.

kr. 275,00

kr. 220,00



Greek Islands, Rough Guide (12th ed. May 25)


ISBN 9781835293614

Ideal for independent travellers, this guidebook to the Greek Islands, written by destination experts, combines must-see sights with hidden gems and offers essential tips for both planning and on-the-ground adventures. It's sustainably printed to ensure environmental responsibility.

- Coverage includes: Athens and the mainland ports, the Argo-Saronic islands, the Cyclades, Crete, the Dodecanese, the East and North Aegean, the Sporades and Evvia, the Ionian islands

kr. 235,00

kr. 188,00



Iceland, Rough Guide (9th ed. May 25)

ISBN 9781835291962

Ideal for independent travellers, this guidebook to Iceland, written by destination experts, combines must-see sights with hidden gems and offers essential tips for both planning and on-the-ground adventures. It's sustainably printed to ensure environmental responsibility.

- Coverage includes: Reykjavik, The West Fjords, Myvatn, Hornstrandir, Thorsmoerk National Park, Skaftafell National Park

kr. 235,00

kr. 188,00



Lisbon, Rough Guide (1st ed. Apr. 25)

ISBN 9781835291856

Inside this Lisbon travel book, you'll find:

- Regional deep dive - coverage of key regions, offering a rich selection of places and experiences, and honest reviews of each one
- Itinerary samples - designed for various durations and interests
- Practical information - tips on how to get there and get around, use public transport, beat the crowds, save time and money, travel responsibly and more

kr. 215,00

kr. 172,00

- Coverage includes: The Baixa and Rossio, The Se, Castelo and Alfama, Chiado and Cais do Sodre, Bairro Alto and Sao Bento, Estrela, Lapa and Santos, Alcantara and the docks, Belem and Ajuda, Sintra, The Lisbon coast

Madeira and the Azores, Rough Guide (1st ed. May 25)

ISBN 9781835291887

Ideal for independent travellers, this guidebook to Madeira and the Azores, written by destination experts, combines must-see sights with hidden gems and offers essential tips for both planning and on-the-ground adventures. It's sustainably printed to ensure environmental responsibility.

- Coverage includes: Funchal, Santana, Porto Santo, Machico, Jardim do Mar, Northern forests, Sao Miguel, Terceira, Santa Maria, Graciosa, Sao Jorge, Pico, Faial, Flores & Corvo

kr. 215,00

kr. 172,00



Tuscany and Umbria, Rough Guide (12th ed. May 25)

ISBN 9781835291979

Ideal for independent travellers, this guidebook to Tuscany and Umbria, written by destination experts, combines must-see sights with hidden gems and offers essential tips for both planning and on-the-ground adventures. It's sustainably printed to ensure environmental responsibility.

- Coverage includes: Florence, Lucca, Pisa, Elba, the Maremma, Siena, the Sienese hill-towns, Arezzo Province, Perugia, Assisi, Spoleto, the Valnerina, Orvieto.

kr. 245,00

kr. 196,00



MINI ROUGH GUIDES

Copenhagen, Mini Rough Guide (1st. ed. May 25)

ISBN 9781835291993

This mini pocket Copenhagen travel guidebook is perfect for travellers looking for essential information about Copenhagen. It provides details on key places and main attractions, along with a selection of itineraries, recommendations for restaurants and top tips on how to make the most of your trip. It's sustainably printed to ensure environmental responsibility.

-Coverage includes: Radhuspladsen and Vesterbro, Stroget, Stotsbolmen, University Quarter and parks, Nyhavn, Christianshavn and Holmen.

kr. 115,00

kr 92,00



Florence, Mini Rough Guide (1st ed. 25)

ISBN 9781835291931

In this Florence guidebook, you will find:

- Practical information - how to get there and around, money, health and medical care, and tourist information.
- Overview maps - handy maps on the inside cover flaps show Florence and around.
- Italian section - basic vocabulary and phrases from the local language.
- Free download of the eBook - available after purchase of the printed guidebook.

- Coverage includes: Piazza del Duomo, Piazza della Signoria, the Bagello and Santa Croce, Piazza della Repubblica, San Lorenzo, San Marco, Santa Maria Novella, The Oltrarno.

kr. 115,00

kr. 92,00



Ireland, Mini Rough Guide (2nd ed. Apr. 25)

ISBN 9781835291658

- Three unique trip plans - itinerary suggestions for those on a short break, including one for a Perfect tour.

- Food and drink - recommendations for local specialities and the

kr. 115,00

kr. 92,00



best dining experiences.

- What to do in Ireland - recommendations for entertainment, shopping, sports, children's activities, events and nightlife.
- Coverage includes: Dublin, Dublin Daytrips, the Southeast, the Southwest, the West, the Northwest, Northern Ireland.

Kos, Mini Rough Guide (1st. ed. May 25)

ISBN 9781835291818

This mini pocket Kos travel guidebook is perfect for travellers looking for essential information about Kos. It provides details on key places and main attractions, along with a selection of itineraries, recommendations for restaurants and top tips on how to make the most of your trip. It's sustainably printed to ensure environmental responsibility.

- Coverage includes: the northeast coast: Lambi to Bros Therma, northwest coast resorts: Tingaki to Mastihari, Andimahia, Kardame-na and Plaka, south-coast beaches: Polemi to Kefalos, Kefalos - the wild west, around Mt Dikeos

kr. 115,00

kr. 92,00



London, Mini Rough Guide (1st. ed. Apr. 25)

ISBN 9781835291894

In this London guidebook, you will find:

- Curated recommendations of places - expert picks of main attractions, child-friendly activities and relaxing spots, plus where to take the best photos
- Coverage includes: Westminster, the West End, Buckingham Palace and Mayfair, Bloomsbury and Marylebone, the South Bank, the City, Kensington and Chelsea, North London, East London, Southeast London, Southwest London

kr. 115,00

kr. 92,00



Malta, Mini Rough Guide (2nd ed. May 25)

ISBN 9781835292006

This mini pocket Malta travel guidebook is perfect for travellers looking for essential information about Malta. It provides details on key places and main attractions, along with a selection of itineraries, recommendations for restaurants and top tips on how to make the most of your trip. It's sustainably printed to ensure environmental responsibility.

- Coverage includes: Valletta, Gozo, Comino, Floriana, Marsaxlokk, Ghar Dalam, Blue Grotto, Hagar Qim and Mnajdra, Qawra, Bugibba and St Paul's Bay, Ghajn Tuffieha, Mellieha Bay, Mdina, Rabat, Mosta, Victoria Lines, Buskett Gardens

kr. 115,00

kr. 92,00



Porto, Mini Rough Guide (2nd ed. May 25)

ISBN 9781835292013

This mini pocket Porto travel guidebook is perfect for travellers looking for essential information about Porto.

- Curated recommendations of places - expert picks of main attractions, child-friendly activities and relaxing spots, plus where to take the best photos.
- What's new, when to go and sustainable travel - all-new features direct you to what you need to know.
- Coverage includes: Ribeira, The Se, Baixa, Miragaia and Massarelos, Boavista and Serralves, Vila Nova de Gaia, Foz do Douro and Matosinhos, Afurada, Douro Valley

kr. 115,00

kr. 92,00



Puglia, Mini Rough Guide (2nd ed. 25)

ISBN 9781835291900

This mini pocket Puglia travel guidebook is perfect for travellers looking for essential information about Puglia. It provides details on key places and main attractions, along with a selection of itineraries.

kr. 115,00

kr. 92,00



recommendations for restaurants and top tips on how to make the most of your trip. It's sustainably printed to ensure environmental responsibility.

- Coverage includes: Bari, The Gargano Peninsula, The Coast, Andria, Barletta, Alberobello, Locorotondo, Martina Franca, Brindisi, Lecce, Grecia Salentina, Otranto, Gallipoli, Taranto

Sicily, Mini Rough Guide (1st ed. May 25)

ISBN 9781835292051

This mini pocket Sicily travel guidebook is perfect for travellers looking for essential information about Sicily.

- Free download of the eBook - available after purchase of the printed guidebook.

- Coverage includes: Palermo, the eastern coast, the southwestern coast, the west coast.

kr. 115,00

kr. 92,00



POCKET ROUGH GUIDES

Ibiza & Formentera Pocket, Rough Guide (2nd ed. May 25)

ISBN 9781835292020

This pocket-sized Ibiza and Formentera guidebook, written by Rough Guides experts, is perfect for short trips. Portable and complete with a pull-out map, it's sustainably printed to support environmental responsibility.

- Updates on Ibiza and Formentera - a brief overview of the latest changes for returning visitors.

- Bonus eBook - free digital access to the guidebook post-purchase for on-the-go planning.

- Coverage includes: Ibiza Town and around, the east, the Northwest, Sant Antoni and around, the South, Formentera

kr. 145,00

kr. 116,00



TRAILBLAZER

Morocco Overland: Route guide from the Atlas to the Sahara

ISBN 9781912716456

Fully updated and including new routes, this full-colour 4th edition of Morocco Overland is a route guide to exploring southern Morocco's spectacular landscapes - from the snow-clad Atlas Mountains to the dunes of the Saharan fringe.

This is a major update: the route guide has now been divided into eight regions. All the routes have been verified, loads of new ones have been discovered and logged, and there are over 20 new maps outlining scores of exciting trails spanning 250,000 km(2) across southern Morocco's fabulous mountains and deserts. With easy-to-follow routes ranging from sub-alpine trails to arid canyons winding past hidden Berber villages, and from the Atlantic surf to former Dakar Rally pistes, this comprehensive route and planning guide will appeal to both first timers and the seasoned adventurer.

kr. 299,00

kr. 239,00

