


LONELY PLANET

Travel Atlas, The: The Ultimate Atlas for Globetrotters
ISBN 9781837587612

kr. 349,00
kr. 279,20

Discover the ultimate world atlas for globetrotters with detailed maps to every country on Earth so you can plan your next adventure. This paperback edition of Lonely Planet's first dedicated atlas makes it easy to plot and plan your next big trip and discover remarkable places en route. Featuring one map for each region; large-scale maps of areas within the region; detailed city maps; suggested two-day to two-week itineraries showcasing the best sights; and more! Explore 205 comprehensive maps across 195 countries. Discover one main map for each country and region, complete maps of areas within each region and detailed city maps. The Travel Atlas is a must-have cartographic companion for travellers who want to plan their next big adventure and discover remarkable places around the planet.



China, Lonely Planet (17th ed. Aug. 25)
ISBN 9781788687935

kr. 259,00
kr. 207,20


Lonely Planet's China is our most comprehensive guide that extensively covers all the country has to offer, with recommendations for both popular and lesser-known experiences. Climb the Great Wall, wander the Forbidden City and visit historic Tiananmen Square; all with your trusted travel companion. Covers Beijing, Tianjin and Hebei, Liaoning, Jilin, Shandong, Jiangsu, Shanghai, Zhejiang, Fujian, Shanxi, Anhui, Henan, Hubei, Jiangxi, Hunan, Hong Kong, Macau, Guangdong, Hainan, Guangxi, Guizhou, Yunnan, Sichuan, Chongqing, Xinjiang, Gansu, Ningxia and more.



Colorado, Lonely Planet (5th ed. Aug. 25)
ISBN 9781837583751

kr. 209,00
kr. 167,20

Exciting itineraries help you create your perfect adventure with suggestions for extended journeys, day trips, walking tours and activity-led excursions. Expert local recommendations on eating, drinking, nightlife, shopping, accommodation, festivals, when to go and more. Connect with Colorado culture through stories that delve deep into local life, history and traditions. Covers: Denver; Boulder; Rocky Mountain National Park & Northern Colorado; Vail, Aspen & Central Colorado; Mesa Verde & Western Colorado; Southeast Colorado & the San Luis Valley.



Florida, Lonely Planet (11th ed. Aug. 25)
ISBN 9781837583775

kr. 219,00
kr. 175,20

Lonely Planet's local travel experts reveal all you need to know to plan the trip of a lifetime in this latest edition of our guide to Florida. Build a trip to remember with Lonely Planet's Florida travel guide: Our classic guidebook format contains the most comprehensive level of information for planning multi-week trips. Connect with Floridian culture through stories that delve deep into local life, history and traditions. Covers: Miami; The Everglades & Biscayne National Park; Florida Keys & Key West; Southeast Florida; Orlando & Walt Disney World (R); The Space Coast; Northeast Florida; Tampa Bay & the Southwest; The Panhandle.



Georgia & the Carolinas, Lonely Planet (4th ed. Aug. 25)

ISBN 9781837584321

Vibrant photography and maps including a pull-out map of Charleston & Savannah.


Essential information toolkit containing tips on arriving, transport, local etiquette, using money, LGBTIQ+ travel advice, useful words and phrases, accessibility and responsible travel.

Connect with Georgia & the Carolinas culture through stories that delve deep into local life, history and traditions

Covers: Atlanta; Savannah & Coastal Georgia; North Georgia; Augusta & South Georgia; Charleston & South Carolina; Charlotte & the Triangle; Coastal North Carolina; North Carolina Mountains; Great Smoky Mountains National Park.

kr. 219,00

kr. 175,20



Miami & the Keys, Lonely Planet (10th ed. Aug 25)

ISBN 9781838694098

Lonely Planet's local travel experts reveal all you need to know to plan the trip of a lifetime in this latest edition of our guide to Miami & the Keys.

Expert local recommendations on eating, drinking, nightlife, shopping, accommodation, festivals, when to go and more.

Vibrant photography and maps including a pull-out map of Miami.

Essential information toolkit containing tips on arriving, transport, local etiquette, using money, LGBTIQ+ travel advice, useful words and phrases, accessibility and responsible travel.

Connect with Miami & the Keys culture through stories that delve deep into local life, history and traditions.

Covers: Miami; The Everglades & Biscayne National Park; Florida Keys & Key West.

kr. 219,00

kr. 175,20



New Orleans, Lonely Planet (10th ed. Aug. 25)

ISBN 9781837584871

Our classic guidebook format contains the most comprehensive level of information for planning multi-week trips.

Exciting Perfect Day itineraries help you create your ideal adventure with suggestions of unmissable attractions and activities.

Expert local recommendations on eating, drinking, nightlife, shopping, accommodation, festivals, when to go and more.

Vibrant photography and maps including a pull-out map.

Connect with New Orleans culture through stories that delve deep into local life, history and traditions.

Covers: French Quarter; The Marigny & Bywater; CBD & Warehouse District; Garden District, Lower Garden & Central City; Uptown & Riverbend; Mid-City, Bayou St John & City Park; Treme-Lafitte plus day trips to Lower 9th Ward; New Orleans East; North Shore; Vacherie; The Bayou; Lafayette & Breau Bridge; New Iberia; Tunica Hills; Natchez; Lake Charles.

kr. 219,00

kr. 175,20



Southwest USA, Lonely Planet (10th ed. Aug. 25)

ISBN 9781837583799

Lonely Planet's local travel experts reveal all you need to know to plan the trip of a lifetime in this latest edition of our guide to Southwest USA.

Expert local recommendations on eating, drinking, nightlife, shopping, accommodation, festivals, when to go and more.

Vibrant photography and maps including a pull-out map of Southwest USA.

Essential information toolkit containing tips on arriving, transport, local etiquette, using money, LGBTIQ+ travel advice, useful words and phrases, accessibility and responsible travel.

kr. 219,00

kr. 175,20



Connect with Southwest USA culture through stories that delve deep into local life, history and traditions.
Covers: Nevada, Arizona, Utah, New Mexico.

Texas, Lonely Planet (7th ed. Aug. 25)

ISBN 9781837583805

Lonely Planet's local travel experts reveal all you need to know to plan the trip of a lifetime in this latest edition of our guide to Texas. Essential information toolkit containing tips on arriving, transport, local etiquette, using money, LGBTIQ+ travel advice, useful words and phrases, accessibility and responsible travel.

Covers: Austin, San Antonio & the Hill Country, Dallas & Fort Worth, Houston, East Texas, Gulf Coast & South Texas, Big Bend & West Texas, Panhandle Plains & the Concho Valley.

kr. 219,00

kr. 175,20



LONELY PLANET MAPS

New Orleans City Map (2nd ed. Aug. 25)

ISBN 9781787015999

Experience your dream trip with Lonely Planet's New Orleans City Map, the ultimate travel tool to help you plan and navigate your way around amazing local sights, landmarks and attractions.

Full colour map in a durable easy-fold format.

Waterproof and packaged in a handy slipcase.

Alphanumeric grid to find points of interest easily.

Public transport explained to help you get around.

Covers: French Quarter; Garden District; Gretna; Irish Channel; Lower Garden District; Mid-City; Riverbend; St Roch; The Treme; Uptown; Warehouse District.

kr. 79,00

kr. 63,20




Florida & the South Planning Map (1st ed. Aug. 25)

ISBN 9781788685931

Chart your dream trip to Florida & the South with Lonely Planet's Florida & the South Planning Map, the ultimate travel tool to help you navigate your way around this amazing part of the world.

Covers: Florida; Tennessee & Kentucky; The Carolinas; Mississippi, Louisiana & Arkansas; Georgia & Alabama.

kr. 79,00



LONELY PLANET POCKET

Charleston & Savannah Pocket, Lonely Planet (3rd ed. Aug. 25)

ISBN 9781837584833


Build a trip to remember with Lonely Planet's Pocket Charleston & Savannah travel guide:

All-new structure and design that's easy to use so you can navigate Charleston & Savannah effortlessly

Covers: Charleston - South of Broad & the French Quarter; East Side, NoMo & Hampton Park; Harleston Village, King Street & Cannonborough Elliottborough; Charleston County Sea Islands; Beaufort & Hilton Head. Savannah - Historic & Power Plant Districts; Victorian & Starland Districts; East Savannah & the Islands

kr. 129,00

kr. 103,20



Las Vegas Pocket, Lonely Planet (7th ed. Aug. 25)

ISBN 9781837583782

Discover twice the city in half the time as Lonely Planet's local travel experts reveal all you need to know to plan the ultimate short trip to Las Vegas.

Exciting 'Three Perfect Days' itineraries that are packed with unmissable attractions and activities.

Eat, drink and shop like a local with extensive listings of the top re-

kr. 129,00

kr. 103,20



staurants, bars, markets and street vendors.

Explore on foot! Walking tours in every chapter introduce each area's personality and unique experiences.

Essential information toolkit containing tips on arriving, navigating transport confidently, local etiquette, using money, LGBTIQ+ travel advice, useful words and phrases, accessibility and responsible travel.

Covers: The Strip, East of the Strip, West of the Strip, Downtown & the Arts District

New Orleans Pocket, Lonely Planet (5th ed. Aug. 25)

ISBN 9781837584888

Discover twice the city in half the time as Lonely Planet's local travel experts reveal all you need to know to plan the ultimate short trip to New Orleans.

Build a trip to remember with Lonely Planet's Pocket New Orleans travel guide:

Covers: The French Quarter; The Marigny & Bywater; CBD & Warehouse District; Garden District, Lower Garden & Central City; Uptown & Riverbend; Mid-City, Bayou St John & City Park; Tremé-Lafitte.

kr. 129,00

kr. 103,20



Orlando & Walt Disney World® Resort Pocket (4th ed. Aug. 25)

ISBN 9781838694111

Our Pocket guidebook format contains the best insider knowledge for planning trips between 1 - 7 days.

Covers: Walt Disney World (R) Resort - Walt Disney World (R), The Magic Kingdom, Disney's Hollywood Studios, Epcot, Disney's Animal Kingdom, Disney Springs & other attractions. Universal Orlando Resort - Universal Orlando Resort, Universal Studios, Islands of Adventure. Orlando & Beyond - Greater Orlando, Downtown Orlando. Plus day trips to Universal CityWalk, Volcano Bay, Universal Epic Universe, Kennedy Space Centre and Legoland.

kr. 129,00

kr. 103,20



BRADT TRAVEL GUIDES

Sierra Leone, Bradt Travel Guide (4th ed. Aug. 25)

ISBN 9781804692769

This welcoming country offers much natural beauty and culture, yet remains unsullied by mass tourism. In many places, local people are happily surprised each time they get visitors, and strive to make your stay the best possible. The country continues to be one of West Africa's best beach destinations and trekking zones, the latter thanks to varied topography and the presence of Mount Bintumani, the region's highest peak.

kr. 320,00

kr. 256,00



Slow Travel: East Devon & the Jurassic Coast (3rd ed. Aug. 25)

ISBN 9781804692738

Over a hundred square miles of East Devon are designated a 'National Landscape' (formerly 'Area of Outstanding Natural Beauty') and the internationally famous Jurassic Coast stretching into Dorset is a UNESCO World Heritage Site. The charming coastal town of Seaton benefits from sensitive development, including the extension (to wildlife-packed Seaton Wetlands) of the Stop Line Way, a long-distance cycling and walking route to Bristol, originally designed to bolster World War II defences. Dorset's Lyme Regis, meanwhile, is Britain's fossil-hunting capital - as featured in the 2020 film Ammonite, starring Kate Winslet. With an emphasis on car-free travel - walking, cycling and local buses - this Bradt guide's detailed descriptions, historical glimpses, folklore and personal anecdotes whet readers' appetite for exploration.

kr. 245,00

kr. 196,00



Vietnam, Bradt Travel Guide (1st ed. Aug. 25)
ISBN 9781804692035

Brand new from Bradt is Vietnam, a travel guidebook celebrating this fascinating southeast Asian country, which combines 2,000 miles of coastline - complete with idyllic islands, golden beaches and fishing villages - with tropical rainforests, vibrant cities, stunning inland waterways, thousand-year-old temples, terraced paddy fields, herb-infused street food and a richly varied history. Perfect for discerning, independent travellers, this book brims with insider knowledge and advice that gets under the skin of the country.

kr. 275,00
kr. 220,00



JONGLEZ

Secret Provence (3rd ed. July 2025)
ISBN 9782361956141

Far from the crowds and the usual clichés, Provence offers countless off-beat experiences and is home to any number of well-hidden treasures that are revealed only to residents and travellers who find their way off the beaten track. An indispensable guide for those who thought they knew Provence well or would like to discover the other face of the region.

kr. 209,00
kr. 167,20



Secret Singapore (2nd ed. July 2025)
ISBN 9782361957278

Let Secret Singapore guide you around the unusual and unfamiliar. Step off the beaten track with this fascinating Singapore guide book. Let our local experts show you the well-hidden treasures and hidden places of this amazing city. Featuring 160 unusual and unfamiliar places, this Secret Singapore guide is ideal for local inhabitants, curious visitors and armchair travellers alike.

Far from the crowds and the usual clichés, Singapore offers many off-beat experiences and is home to plenty of well-hidden treasures that are revealed only to residents and travellers who find their way off the beaten track. An indispensable guide for those who thought they knew Singapore well or would like to discover another side of the city-state.

kr. 209,00
kr. 167,20



KOMPASS

Bodensee Gesamtgebiet, Kompass Wanderkarte 1C
ISBN 9783991543220

Falset vandre- og cykelkort i målestokken 1:75.000. Kortet er trykt på lamineret papir og indsat i plastomslag.

kr. 179,00
kr. 143,20



POPOUT

Stockholm Popout Map

ISBN 9781917131292

Additional maps showing the T-bana/Metro system, Sodermalm and Djurgarden also included.

Handy, self-folding, tourist map is small enough to fit in your pocket yet offers extensive coverage of the city in an easy-to-use format.

Thorough street index is also featured and cross-referenced to the map so you can easily find your destination.

Hotels, restaurants, stores and attractions are all included on the map.

kr. 69,00
kr. 55,20



Sydney Popout Maps

ISBN 9781917131308

Discover the surf, sun and stunning icons of Sydney with the help of this genuinely pocket-sized, pop-up map.

Includes 2 PopOut maps - a detailed street map of the city centre as well as an overview map of greater Sydney.

Additional maps of Darling Harbour, the Sydney area and the cityrail network are also included.

kr. 69,00

kr. 55,20



SUNFLOWER

Lisbon Walk & Eat (3rd ed. Mar. 25)

ISBN 9781856915663


Pocket-sized, full-colour guide to Lisbon and the surrounding area. Ideal for an active short break.

Detailed, easy-to-follow descriptions of 10 fairly straightforward walks with large-scale maps. There is one walk in the city centre, five in the Sintra-Cascais Natural Park and other walks further afield, easily reached by public transport.

Recommended restaurants en route serving local dishes with sample menus included.

kr. 168,00

kr. 134,40



TRAVEL MAPS ITM

Andalucia and Gibraltar, International Travel Maps

ISBN 9781771293303

This new edition illustrates road systems of Andalucia in one side and Gibraltar is in the other side of this map. The Straits of Gibraltar, as this map should be named is historically significant as the crossing point between Europe and North Africa and, more recently, as the guardian of the Mediterranean. It is now moving into a new era – tourism. The city/colony of Gibraltar itself is well worth a visit, and a detailed map is provided. The Spanish city/colony on the North African coast is equally interesting and is also shown, as is Tangier and a good stretch of the Moroccan north coast. This map is printed double-sided, on paper.

Andalucia 1:580.000 and Gibraltar 1:80.000

kr. 119,00

kr. 95,20



Atlantic Canada: The Maritimes, Newfoundland & Labrador

ISBN 9781771290425

3rd Edition- Scale varies - On waterproof paper The first edition was published in 2000 using artwork under licence.

This edition uses original ITMB artwork. Side 1 cover Nova Scotia, New Brunswick, and Prince Edward Island as well as Quebec's Magdalen Islands at a scale of 1:800,000.

It is printed on durable, waterproof, decomposable stone paper.

kr. 129,00

kr. 103,20




Chad, International Travel Maps

ISBN 9781771291934

Chad is a rather large land-locked country in the middle of Africa, bordering Libya on its north, Niger and Nigeria on its west, Sudan on its east, and Cameroun and CAR on its south. As a result, it has to negotiate its way through a variety of cultures to survive. The north half of the country is desert-like and lightly populated. Lake Chad, formerly a very large lake, is rapidly declining in size and may even be smaller than is shown on this map.

kr. 119,00

kr. 95,20



Great Britain, International Travel Maps

ISBN 9781771293273

The islands off the coast of Europe have several names, depending upon what one is trying to designate. The British Isles includes all of Ireland, Great Britain only includes Ulster, or Northern Ireland, and United Kingdom refers to the political entity, excluding the Channel Islands and the Isle of Man, which are part of Great Britain, but not part of the United Kingdom. This is a thoroughly updated map of Great Britain, with Scotland and Northern Ireland on side 1, with most of Northern England, and inset maps of the Orkney Islands and the Shetland Islands. Side 2 concentrates on Wales and southern England, with part of the Republic of Ireland. It also includes the Isle of Man and an inset of the Channel Islands, as well as a tiny bit of France in order to show the ferry and undersea train connections joining Britain to the continent.

kr. 119,00

kr. 95,20



Great Lakes, International Travel Maps

ISBN 9781771293280

To North Americans, there is only one "Great Lakes" – the waterway stretching far into the interior of the continent from the Gulf of St. Lawrence to the tip of Lake Superior. This vast region has exerted a fundamental hold on the development both the USA and Canada; first as a canoeing trade route for trapping furs, then as a means of settlement, and now as a water route to move products to world markets. The region is also densely populated with well-known touristic cities and attractions, and houses in excess of 100,000,000 people.

kr. 114,00

kr. 91,20




Japan Railway & Road Atlas

ISBN 9781771293945

This new book atlas is a complete revision of our previous atlas. It is perfect bound as opposed to stapled and sits on display shelves much better. At larger size than previous version, the scale is so good that the country can be shown to advantage at a much better scale than via a folded paper map. The vast majority of visitors to Japan travel around the country by using the country's excellent rail network.

kr. 199,00

kr. 159,20



Lebanon & Beirut, International Travel Maps

ISBN 9781771294515

Lebanon has had a rather troubled political history over the past fifty years, but is a lovely country to visit. Tripoli, for example, is fascinating to explore. The Crusader citadel can be toured, and the Great Mosque is well worth a visit. Baalbek used to be known as Heliopolis, two thousand years ago, when it was the most important Greek, then Roman, city in the Eastern Mediterranean.

kr. 119,00

kr. 95,20




Lisbon & Southern Portugal, International Travel Maps

ISBN 9781771294522

Almost half of the map area is of the massive Monsanto Park, one of the largest urban parks in the world. The reverse side is equally important, in that it presents our first-ever map dedicated to showing the charms of the entire country of Portugal. Algarve 1:400.000, Lisbon 1:9.000.

kr. 119,00

kr. 95,20




New Brunswick, International Travel Map

ISBN 9781771295994

This is a double-sided map, divided into north half/south half and includes a Top Attractions list. By its shape a small portion of Prince Edward Island is included, including the marvellous bridge that joins that province to the rest of Canada, and it also includes a somewhat larger portion of Nova Scotia.

kr. 119,00

kr. 95,20



Paris & Region, International Travel Maps

ISBN 9781771296458

This is the 3rd edition of our excellent map of Paris, and appropriate updates have been made to the city map to reflect changes. This is one of the best prepared and most detailed maps of the city in print. With this edition, we have added a map of most of northern France to the reverse side to provide added value to the end user, who not only purchases a high-quality touristic city map, but a detailed map that enables day trips from Paris to surrounding cities, such as Reims, Tours, or Dijon / Normandy and Picardy. Printed double-sided, on ITM plastic paper.

kr. 114,00

kr. 91,20



World, The - International Travel Maps

ISBN 9781771299053

1st Edition on Waterproof Paper Discover the world with ITMB's very first folded World Map printed on durable, waterproof paper. At a scale of 1:43,000,000, this map is both compact and highly detailed, making it perfect for travel, education, or display. Key Features: Waterproof & tear-resistant – ideal for outdoor use and long-lasting reference Flags of all countries – a colorful, educational touch for geography lovers

kr. 119,00

kr. 95,20

