

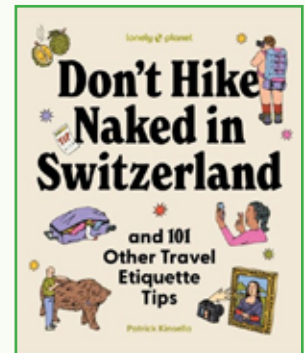
LONELY PLANET

Don't Hike Naked in Switzerland: And 101 Other Travel Etiquette Tips
ISBN 9781837587674

kr. 169,00
kr. 135,20

Never make a travel faux pas again with this fantastically funny-but very real-etiquette handbook of thoughtful best practices for tourists. Packed with helpful do's and don'ts on taking public transport, understanding local hospitality, navigating new languages, eating out, visiting local sites, shopping and more, this handy travel companion is the ultimate guide to experiencing new cultures and customs without putting your foot in it...

- A hands-on, humorous and insightful guide to good manners when travelling
 - Practical tips and advice on how to act when you're out and about, in accommodation, exploring places of interest and talking to strangers
- The perfect gift book for the traveller in your life, tips is a practical and playful guide to getting it right during your next big adventure.




Austria, Lonely Planet (12th ed. Apr. 26)
ISBN 9781838696740

kr. 219,00
kr. 175,20

Discover Austria's most popular experiences and best kept secrets from taking a twilight tram spin around Vienna's monumental Ringstrasse, to delving into 900 years of rip-roaring history at Festung Hohensalzburg, and diving into Carinthia's highest swimmable glacial lake - the 930m-high Weissensee.

- Covers: Vienna, Lower Austria & Burgenland, Upper Austria, Styria, The Salzkammergut, Salzburg & Salzburgerland, Carinthia, Tyrol & Vorarlberg



Berlin, Lonely Planet (13th ed. Apr. 26)
ISBN 9781838693473

kr. 199,00
kr. 159,20

Discover Berlin's most popular experiences and best kept secrets from exploring the maze of the Holocaust Memorial, to strolling down to the Scheunenviertel and exploring the narrow warren of this historic Jewish quarter, and letting the sights pass by on the deck of a river cruise on a spin around Museumsinsel.

- Covers: Historic Mitte, Museumsinsel & Alexanderplatz, Hackescher Markt & Scheunenviertel, Prenzlauer Berg, Potsdamer Platz & Tiergarten, Schoeneberg, Kreuzberg, Neukoelln, Friedrichshain, City West & Charlottenburg plus day trips to Potsdam & schloss Sanssouci, Sachsenhausen Concentration Camp, Spandau, Grunewald & Dahlem, Wannsee, Koepenick



Canada, Lonely Planet (17th ed. April 26)
ISBN 9781838697075

kr. 249,00
kr. 199,20

Our classic guidebook format contains the most comprehensive level of information for planning multi-week trips. All-new structure and design that's easy to use so you can navigate Canada effortlessly. Expert local recommendations on eating, drinking, nightlife, shopping, accommodation, festivals, when to go and more. Covers: Ontario, Quebec, Nova Scotia, New Brunswick, Prince Edward Island, Newfoundland & Labrador, Manitoba, Saskatchewan, Alberta, British Columbia, Yukon Territory, Northwest Territories, Nunavut



Germany, Lonely Planet (12th ed. Apr. 26)

ISBN 9781838697860

Discover Germany's most popular experiences and best kept secrets from soaking up the fairy-tale magic of Schloss Neuschwanstein, to frolicking around Hanover's sprawling Herrenhauser Garten, and exploring Hamburg's edgy Hafencity with its arty subway stations.

- Connect with German culture through stories that delve deep into local life, history and traditions

- Covers: Berlin, Around Berlin, Hamburg & the North, Central Germany, Saxony, Munich, Bavaria, Stuttgart & the Black Forest, Frankfurt & Southern Rhineland, Cologne & Northern Rhineland, Lower Saxony & Bremen

kr. 229,00

kr. 183,20



Iceland, Lonely Planet (14th ed. Apr. 26)

ISBN 9781838697990

Discover Iceland's most popular experiences and best kept secrets from watching the Northern Lights over a towering waterfall at Migandifoss Viewpoint, to enjoying a magical north coast experience at Forest Lagoon where forest bathing meets Icelandic spa culture, and fishing for giant sea trout and salmon on the Tungufjot river.

- Connect with Icelandic culture through stories that delve deep into local life, history and traditions

- Covers: Reykjavik, Southwest Iceland & the Golden Circle, Southeast Iceland, West Iceland, The Westfjords, North Iceland, East Iceland & The Highlands

kr. 229,00

kr. 183,20



Munich, Bavaria & the Black Forest, Lonely Planet (9th ed. Apr. 26)

ISBN 9781838698379

Discover Munich, Bavaria & the Black Forest's most popular experiences and best kept secrets from visiting the world's most iconic beer hall, the grand Hofbrauhaus; to taking a cable car or hiking to the top of Germany's tallest mountain, the Zugspitze; and tasting Bavaria's most unusual sweet treat in the summertime, a Rothenburg snowball.

- Connect with the culture through stories that delve deep into local life, history and traditions

- Covers: Munich, Bavaria, Salzburg & Around, Stuttgart & the Black Forest

kr. 219,00

kr. 175,20



LONELY PLANET BEST TRIPE

Germany, Austria & Switzerland's Best Road Trips (3rd ed. Apr. 26)

ISBN 9781788688253

Lonely Planet's Best Road Trips Germany, Austria and Switzerland reveals 33 incredible escapes - with maps - so you can experience the freedom of the open road.

- Discover 33 open road escapes that range from 2 days to 10 days

- Each route featured includes easy-to-use maps, detailed directions and tips about when to go, duration, distance and how to link your trip to other drives

- Covers: Northeastern Germany, Northwestern Germany, Southern Germany, Austria, Switzerland

kr. 229,00

kr. 183,20



LONELY PLANET EXPERIENCE

Experience Germany, Lonely Planet (1st ed. Apr. 26)

ISBN 9781837587308

This latest edition of Lonely Planet's Experience Germany travel guide reveals exciting new ways to explore this iconic country with all the tools you need to create your own unique trip.

Discover amazing local experiences from soaking up the fairy-tale magic of Schloss Neuschwanstein, to taking to the forest-rimmed lakes of the Mu ritz National Park to canoe or camp, and exploring the cascading cobbled centre of Marburg.

- Covers: Berlin, Around Berlin, Hamburg & the North, Central Germany, Saxony, Munich, Bavaria, Stuttgart & the Black Forest, Frankfurt & Southern Rhineland, Cologne & Northern Rhineland, Lower Saxony & Bremen

kr. 229,00

kr. 183,20



Experience Iceland, Lonely Planet (2nd ed. Apr. 26)

ISBN 9781838697532

Discover amazing local experiences from searching for the Northern Lights along the Arctic Coast Way, to submerging in the milky-blue water of the Blue Lagoon, and catching your own fish off the North Iceland village of Hauganes.

- Covers: Reykjavik, Southwest Iceland & Reykjanes Peninsula, the Golden Circle, South Coast & Southern Highlands, East & Southeast Iceland, Akureyri, North Iceland, the Westfjords, West Iceland
Create your own dream travel itinerary and get away from the everyday with Lonely Planet's Experience Iceland.

kr. 229,00

kr. 183,20



LONELY PLANET JOURNEY

Journey: Iceland Ring Road, Lonely Planet (1st ed. Apr. 26)

ISBN 9781837587292

Get inspiration, ideas and planning tips from our experts who have driven every mile to uncover unique experiences you can make all your own. Spot ice-capped volcanoes, gaze at glacial lagoons, and zig-zag through idyllic coastal villages.

Discover everything you need to know with Lonely Planet's Journey Iceland's Ring Road - your guide to experiencing one of the world's great adventures your way.

kr. 229,00

kr. 183,20



Journey: Orient Express, Lonely Planet (1st ed. Apr. 26)

ISBN 9781837587278

Lonely Planet's Journey Orient Express brings you closer to the culture and history of one of the world's great adventures. Roam Paris' idyllic boulevards, relax at a thermal bath in Budapest, see Topkapi Palace in Istanbul - using our expert travel writers, detailed maps and insightful tips so that you never miss a moment of this bucket-list trip.

kr. 229,00

kr. 183,20



Journey: Pacific Coast Highway, Lonely Planet (1st ed. Apr. 26)


ISBN 9781837587285

Get inspiration, ideas and planning tips from our experts who have driven every mile to uncover unique experiences you can make all your own. Catch iconic coastal views, explore famous historical sites, and discover charming small towns.

Discover everything you need to know with Lonely Planet's Journey Pacific Coast Highway - your guide to experiencing one of the world's great adventures your way.

kr. 229,00

kr. 183,20




LONELY PLANET KIDS

Let's Go Rock Collecting, Lonely Planet Kids (1st ed. Apr. 26)
ISBN 9781837586288

Explore the world beneath our feet with this fascinating rock-collecting guide that teaches kids everything they need to know to become an expert rock collector.

Learn all about rocks, discover rocks from around the world, understand the do's and don'ts of rock collecting and find and identify rocks with this practical and portable book for budding geologists. This is the ultimate activity guide to encourage kids to get outside and interact with our amazing planet.

kr. 169,00
kr. 135,20




Let's Go Stargazing, Lonely Planet Kids (1st ed. Apr. 26)
ISBN 9781837586264

Learn about the history of stargazing, discover top tips on how to navigate the night sky, explore our amazing Solar System and spot constellations with this practical and portable book for budding astronomers. This is the ultimate activity guide to encourage kids to get outside and interact with our amazing planet.

- The perfect introduction to stargazing for young readers including where to start, assembling your kit, using star maps and more
- Packed with stunning photography and beautiful artwork, which bring the book to life
- Fun stargazing challenges keep kids entertained from night-sky scavenger hunts to satellite spotting, star-hopping, sketching and a template for creating your own stargazing diary

kr. 169,00
kr. 135,20



LONELY PLANET POCKET

Berlin Pocket, Lonely Planet (9th ed. Apr. 26)
ISBN 9781838698737

This latest edition uncovers the city's most popular experiences and unexpected surprises from walking in royal footsteps at Schloss Charlottenburg; to tracing history at the Gedenkstätte Berliner Mauer; and digging into traditional German comfort food at rustic, elbows-on-the-table gastropub, Max und Moritz.

- Covers: Reichstag & Unter den Linden, Museum Island & Alexanderplatz, Potsdamer Platz, Hackescher Markt & Scheunenviertel, Kurfürstendamm & City West, Kreuzberg, Neukoelln, Friedrichshain, Prenzlauer Berg plus day trips to Judisches Museum, Schloss Charlottenburg, Schloss & Park Sanssouci

kr. 129,00
kr. 103,20




Hamburg Pocket, Lonely Planet (3rd ed. Apr. 26)
ISBN 9781837584338

Discover twice the city in half the time as Lonely Planet's local travel experts reveal all you need to know to plan the ultimate short trip to Hamburg.

- Essential information toolkit containing tips on arriving; navigating transport confidently; local etiquette; using money; LGBTIQ+ travel advice; useful words and phrases; accessibility; and responsible travel
- Covers: Altstadt, Neustadt, St Georg, Speicherstadt & HafenCity, St Pauli & Reeperbahn, Altona & Elbmeile

kr. 129,00
kr. 103,20



Munich Pocket, Lonely Planet (3rd ed. Apr. 26)
ISBN 9781837584345

This latest edition uncovers the city's most popular experiences and unexpected surprises from exploring Kunstareal's world-famous art museums, to sipping coffee in cafes frozen in time like the swish Cafe Jasmin, and shopping for vintage curiosities in the trendy Glockenbachviertel neighbourhood.

- Covers: Altstadt & the Residenz; Maxvorstadt; Schwabing & the Englischer Garten; Haidhausen & Lehel; Nymphenburg, BMW & Olympiapark plus day trips to KZ-Gedenkstätte Dachau; Schleissheim; Oktoberfest

kr. 129,00
kr. 103,20



Reykjavik & Southwest Iceland Pocket, Lonely Planet (6th ed. Apr. 26)
ISBN 9781838699147

This latest edition uncovers Reykjavik & Southwest Iceland's most popular experiences and unexpected surprises from sneaking off to Reykjavik's 1930s swim spot, Sundho llin; to birdwatching in Eyrarbakki's Flo i Nature Reserve; and trekking around Kerid crater for views of this colourful caldera and the bright blue-green lake at its bottom.

- Covers: Old Reykjavik, Old Harbour, Laugavegur & Skolavoerdustigur, Golden Circle, South Coast, Snaefellsnes Peninsula, Borgarnes & Around

kr. 129,00
kr. 103,20



MICHELIN

MICHELIN NATIONAL MAPS

Sri Lanka, Michelin National Map 803
ISBN 9782067238633

Sri Lanka (formerly Ceylon) is an island nation south of India in the Indian Ocean. Its diverse landscapes range from rainforest and arid plains to highlands and sandy beaches. It's famed for its ancient Buddhist ruins, including the 5th-century citadel Sigiriya, with its palace and frescoes. The city of Anuradhapura, Sri Lanka's ancient capital, has many ruins dating back more than 2,000 years.

MICHELIN National Maps give you an overall picture of your journey thanks to its clear and accurate mapping scale 1:500.000. Our map will help you easily plan your safe and enjoyable journey thanks to a comprehensive key, a complete name index as well as a clever time & distance chart. Includes a City map of Colombo.

kr. 110,00
kr. 88,00



MICHELIN DIVERSE

Escapades en Camping-car France 2026
ISBN 9782067271289

The Camping Car France guide will help you find all the best spots to help you enjoy your camping car holiday in France. The book contains 104 tourist routes with ideas of stages en route, chosen for their welcome. Includes: 22 cities, 55 family visits, 28 spas and 18 ski resorts with their authorized areas and parking lots. For each circuit, discover the itinerary day by day with a map positioning the addresses and the stages, plus: - A presentation of climate and cultural heritage - A presentation of suggested itineraries, tourist & leisure activities - A map for your itinerary and the different stops - Practical addresses with service areas, camping, leisure facilities, etc. - Advice

kr. 229,00
kr. 183,20



from the Michelin Man for an easy drive around France The guide is in French, but symbols and how to use the guide are self explanatory. Please note that the main body of the guide is in French.

BRADT TRAVEL GUIDES

Barbados, Bradt Travel Guide (5th ed. Apr. 26)

ISBN 9781804693612

With a year-round tropical climate and relaxed atmosphere, Barbados is the ideal Caribbean destination for some fun in the sun. This new, thoroughly updated fifth edition of Bradt's Barbados - still the only standalone travel guidebook to this Lesser Antilles island - offers extensive coverage of famous and lesser-known sights, from the glamorous celebrity-studded Platinum Coast to the wild, untamed remoteness of its Atlantic shoreline. Alongside excelling at toes-in-the-sand relaxation, Barbados richly rewards those who explore by bus, on day tours or by rental car - and doing so is straightforward, inexpensive and safe.

kr. 160,00

kr. 128,00




Kazakhstan, Bradt Travel Guide (4th ed. Apr. 26)

ISBN 9781804693285

This thoroughly updated fourth edition of Bradt's Kazakhstan remains the only guidebook dedicated solely to the world's ninth largest country - a thrillingly fresh destination that even well-seasoned travellers will find unfamiliar and exotic. Geographically, this Central Asian state is impressively varied: choose from snow-covered peaks with excellent skiing opportunities, hiking trails through valleys, secluded lakes in the Tian Shan Mountains, endless semi-desert steppes and the Caspian Sea's blue waters. Culturally, Kazakhstan is similarly diverse, enabling visitors to enjoy authentic local hospitality from 130 ethnic groups. Safe and politically neutral, Kazakhstan is also more accessible than ever: tourist visas are no longer required, and there are numerous direct flights from Europe.

kr. 330,00

kr. 264,00



Suriname, Bradt Travel Guide (3rd ed. Apr. 26)

ISBN 9781804693506

This thoroughly updated third edition of Bradt's Suriname remains the most detailed English-language guidebook - and the only standalone guide from a major travel publisher - to this exciting and emerging ecotourism destination. With an unrivalled nine-tenths of the thinly populated country comprising unspoilt rainforest, Suriname has much to offer wildlife enthusiasts, adventurous travellers and anyone who delights in non-mainstream destinations. A true one-off, Suriname is geographically part of South America, but politically looks mainly towards the Caribbean and is inexorably tied, linguistically and historically, to the Netherlands, its former coloniser. Peaceful and stable, the country celebrated the 50th anniversary of its independence in 2025.

kr. 290,00

kr. 232,00



ITM

Accra & Ghana South, International Travel Maps

ISBN 9781771290449

Ghana was the first African colony to become an independent nation, in 1957. It may not be the largest, most populous, or richest country on the continent, but it is one of the best-managed and prosperous democracies. One seldom hears about Ghana on the news as a result, because there is seldom bad

kr. 129,00

kr. 103,20



news to report! Accra is one of the oldest cities in sub-Saharan Africa, and the coast of Ghana is littered by historical remnants of trading forts built by the Portuguese, the Dutch, and the British during the age of expansion. Accra itself is an interesting city and our motivation in publishing a map of it is simply the reality that no map existed prior to this effort. The regional map shows Ghana's coastline to advantage and the interior of the country as far north as Kumasi. Scale 1:525.000.

Canada, International Travel Maps
ISBN 9781771291958

Canada is too large to map in the same way that normal-sized countries can be portrayed, so we have prepared a political map of the country for this edition on one side, with each province or territory designated by a different colour and the road and rail network portrayed. Please keep in mind that Nunavut is four times larger than Europe, and that at least three provinces are each larger than all of Europe put together, and the vastness of Canada starts to sink in.

Egypt & Cairo, International Travel Maps
ISBN 9781771292764

Following the so-called Arab spring of a few years ago, northern Africa experienced much turbulence. Egypt experienced the overthrow of the government, the installation of a radical religious-oriented replacement, and the installation of a radical religious-oriented replacement, and the installation of military governance. Tourism plummeted. The maps is printed on stone paper, which is waterproof, durable, and long-lasting. It is also biodegradable. Scale 1:1.000.000, Cairo 1:12.000.

England South: Cornwall to Kent, International Travel Maps
ISBN 9781771292757

England South Travel Reference Map 1:270,000. Major cities and towns such as London, Oxford, Cambridge, Brighton, Bristol, Bath, Canterbury, and Southampton are prominently marked, along with coastal areas, national parks, and areas of natural beauty. A reliable reference map for visitors, educators, and anyone seeking a comprehensive overview of southern England in a single, convenient format.

Faro Islands & Denmark, International Travel Maps
ISBN 9781771292931

Faroes hosts about 20,000 tourists per year. That enticed us to make a map of the Faroes. The islands are normally reached by air or ferry from Denmark or Iceland, and by the occasional cruise ship that makes the effort to stop by. The islands are quite modern and up-to-date, with an amazing road network that includes the longest undersea road tunnel in Europe; in fact, they have several long undersea roadway tunnels joining together most of the islands. They also have an excellent bus system joining Torshavn (the capital) to all parts of the country, with, and I love this, a helicopter network providing service to outlying islands, as well as a ferry service to the southernmost island of Suduroy. The reverse side of the sheet of waterproof paper is a detailed map of Denmark, simply because the Faroes ARE Danish and the easiest jump-off point to reach the Faroes is from Denmark. The country, although not large even by European thinking, is very developed and sophisticated. It is connected to continental Europe by a fairly narrow peninsula just north of Flensburg, Germany, and consists of a series of islands mostly joined together by bridges, motorways, and train lines. Ferries to the Faroes leave from the

kr. 129,00
kr. 103,20



kr. 139,00
kr. 111,20



kr. 129,00
kr. 103,20



kr. 129,00
kr. 103,20



northern port city of Hanstholm. An inset map of central Copenhagen is included. Denmark 1:450.000 and Faroe Islands in 1:115.000.

France Railway & Road, International Travel Maps
ISBN 9781771292948

Most map publishers have removed rail lines from their maps in order to concentrate on those people travelling by car. Our map shows the road network in good detail, but our difference is that we show the rail network in excellent detail as well. As a country, France is one of the most popular destinations in Europe, and for good reason. Whether one is interested in the chateaux gracing the Loire Valley or the great cathedrals of Chartres or Reims, or the massive defensive fortresses of bygone years, France offers something for everyone. This is a traveller's map, whether moving around by rail or by road, its plastic paper ensures it will not tear or crack, and can even be used as an umbrella if one is caught in a sudden rainstorm! We have also included another feature common to ITM maps, a listing of the top ten attractions in the country – hard to do for France!

kr. 129,00
kr. 103,20



Japan, International Travel Maps
ISBN 9781771293990

Japan is investing heavily in tourism improvement facilities: airports, cruise ship ports, hotels, and infrastructure. Fortunately, Japan is also very touristically interesting for visitors from other countries. This map covers the entire country, with the northern portion on one side and the southern on the other. As most visitors to this country travel by train, we show both rapid speed 'Shinkansen' lines (in red) and the regular lines (in black). The map also shows the entire motorway network of Japan, the main highways, and as many urban areas as we could fit in without over-crowding, along with major touristic attractions. Side one includes inset maps of Tokyo, Osaka, and Kyoto and side two includes insets of the southern 'outer' islands, such as Okinawa and Satsunan. The map is printed on durable waterproof paper. Scale 1:1.000.000.

kr. 139,00
kr. 111,20



Lima and Peru Pacific Coast, International Travel Maps
ISBN 9781771294539

Peru is one of the most-visited South American countries; so much that we have four titles covering the country - one of Peru itself, one of the northern half, one of Cuzco and the far south, and this one covering the central portion of Peru. As we have visited the country recently, we have been able to update our road network quite a bit, so this map is much more accurate than others. Apart from historic Lima, which we also updated during our visit, the main attractions of the country are Cuzco and Machu Picchu, both of which are included on this map, as is the new paved highway going to Brazil. Double sided, printed on paper in the scale: 1:1.300.000 and Lima in 1:11.500.

kr. 129,00
kr. 103,20



Madeira & Southern Portugal, International Travel Maps
ISBN 9781771295017




Madeira is a Portuguese-associated island in the Atlantic Ocean, off the coast of Morocco. Volcanic in nature, the island is in the warm Gulf Stream, making it an ideal resort destination throughout the year. The capital is Funchal, and the airport is at Santa Cruz, to the east. The island has ferry connections with the Canary Islands and Morocco, but the usual way of reaching the island, and neighbouring Porto Santo, is by air. The road network is excellent and well-maintained. The reverse side of the waterproof sheet is an up-to-date map of

kr. 129,00
kr. 103,20



southern Portugal, along with a detailed map of central Lisbon.

- | | |
|---|----------------------------------|
| <p>Marrakesh & Northern Morocco, International Travel Maps
 ISBN 9781771295024
 This double-sided map features Marrakesh or Marrakech on one side with an enlargement of Medina (old City) depicting the numerous souks and mosques that are a feature of this region. The reverse of the map shows the more populous Northern Morocco, down to the Algerian border and along the coast to Tarfaya. Alongside the legen are inset maps of Cassablanca, Sale and Rabat and Tangier. Scales 1:7.000 / 1:1.100.000.</p> | <p>kr. 129,00
kr. 103,20</p> |
| <p>Romania & Moldova, International Travel Maps
 ISBN 9781771296755
 This new edition of Romania is combined with a separate map of Moldova. The two countries share a similar background, but follow different political paths. Romania's entry into the EU has been met a fair amount of grumbling from other members, but gradually infrastructure improvements are being completed and life is becoming more prosperous. It is a lovely country to visit, especially the north. Moldova scale: 1:445,000/Romania 1:850,000.</p> | <p>kr. 129,00
kr. 103,20</p> |
| <p>South East Asia, International Travel Maps
 ISBN 9781771297448
 Map of Brunei, Cambodia, East Timor, Indonesia, Laos, Malaysia, Myanmar (Burma), Philippines, Singapore, Thailand and Vietnam. The part of the world from southern China, through the Indo-Chinese peninsula, and sweeping through the Indonesian archipelago to the hundreds of islands comprising the Philippines, is a fascinating part of the world to map. Countless cultures interact in this vast region – the mountain people along the Vietnamese/Laotian border, the fisherman of coastal regions and islands, the lovely and gentle Balinese, and the business-like Javanese. It is detailed, printed double-sided. Scale: 1:4.000.000.</p> | <p>kr. 139,00
kr. 111,20</p> |
| <p>Tibet - Xizang, International Travel Maps
 ISBN 9781771298148
 This is a map of Tibet in the scale 1:1.680.000. Side 1 covers the western half of the country, with an inset map of central Lhasa showing the Potala Palace and the walking areas of the historic centre. Side 2 shows the eastern half of the country and improving road access to the region.</p> | <p>kr. 139,00
kr. 111,20</p> |
| <p>Uzbekistan, International Travel Maps
 ISBN 9781771298643
 Finally, our ITMB map of Uzbekistan is back in print! Tourism to the 'Stans' is increasing as these former parts of the Soviet Empire find their way in a changing world. The traditional Great Silk Road passed through this region, and to this day Tashkent is a major trading transfer point. Nine points of major interest are included, including the Ark-Citadel dating from 400BC, the Minaret of Kalta-Minor, and the great Caravanserai from the Middle Ages. Scale: 1:1.500.000.</p> | <p>kr. 119,00
kr. 95,20</p> |
| <p>Vietnam, International Travel Maps
 ISBN 9781771298780
 This map is the most detailed map of the country in print. Being developed in Vietnam, it is accurate, up to date, and informative. Vietnam is changing rapidly as it modernizes, with roads being upgraded on a regular basis and cities changing road patterns to accommodate the needs of growing populations. In our most recent</p> | <p>kr. 129,00
kr. 103,20</p> |



visit, to Hanoi, the airport had a new terminal, there was a new bridge over the Hong Song (Red River), and a new motorway into the city was open. Scale 1:920.000.

PHILIP'S

2027 Philip's Easy to Read Multiscale Road Atlas Europe (A4 with spiral)

ISBN 9781849077477

With the detail you need at a size you can read, the latest 2027 Philip's Easy to Read Multiscale Road Atlas of Europe is the ultimate driving companion. Including the rules and regulations across Europe for easy driving, and the high speed network if you need to take to the train.

- Super-clear main scale at 1:750,000
- Multiscale mapping with scales from 1:1.5M to 1:3M, showing more detail where you need it

kr. 239,00

kr. 191,20



2027 Philip's Big Road Atlas of Europe (A3 with spiral)

ISBN 9781849077491

Super-clear main scale at 1:750,000

- Extra pages with scales from 1:1.5M to 1:3M, showing more detail where you need it
- Super-size, clear mapping of every country in Europe and the relevant driving rules and regulations
- Easy-to-use large A3 format with large maps and large print place names
- Practical spiral binding

kr. 199,00

kr. 159,20



SUNFLOWER

Lanzarote, Sunflower Guide (8th. ed. 26)

ISBN 9781856915830

The go-to Lanzarote travel guide for discovering the best walks and car tours.

68 long and short walks for all ages and abilities - each walk is graded so you can easily match your ability to the level of walk.

Topographical walking maps - give you a clear sense of the surrounding terrain with a scale of 1:50 000.

Free downloadable gps tracks - for the techies.

Satnav guidance to walk starts for motorists.


3 car tours and fold-out touring map - for easy reference on your tour.

Online update service for the latest information.

Includes street plans of Arrecife, Puerto del Carmen, Playa Blanca and Corralejo (Fuerteventura).

kr. 249,00

kr. 199,20



Tatra Mountains of Poland and Slovakia, Sunflower Guide (5th ed. 26)

ISBN 9781856915816

The go-to Tatra Mountains travel guide for discovering the best walks and car tours.

Strap on your boots and discover Tatra Mountains on foot with the Sunflower Tatra Mountains travel guide. And on the days when your feet may have had enough, enjoy some spectacular scenery on one of our legendary car tours.

For those who love mountain walks, there can be few places where hikers are better catered for than in the Polish Tatras and the Slovakian Tatras. 90 long and short walks for all ages and abilities - each walk is graded so you can easily match your ability to the level of walk.

kr. 249,00

kr. 199,20

