

## LONELY PLANET

Where To Go When: Hiking, Lonely Planet (1st ed. May 26) kr. 279,00  
 ISBN 9781837588756 kr. 223,20

Where should you hike next? Discover 96 spectacular hiking trails around the world and the best times to explore them in this inspiring month-by-month trip planner.

Get ready for the hike of a lifetime with this ultimate guide to a year's worth of amazing hiking experiences. Perfect for hikers of all skill levels looking for their next challenge in the great outdoors with ideas for multi-day walks and epic treks-from Spain's Camino Frances, California's high sierras on the John Muir Trail, South Africa's coastal Strandloper Trail and many more.

Inside Where to Go When Hiking:

- 96 incredible hikes around the globe for every month of the year
- Chapters include planning flowcharts to help you choose your ideal trek
- Each month highlights 8 hikes varying in skill from short micro-adventures to multi-day walks and long-distance trails
- Includes route maps, breathtaking nature photography, and expert insights on what makes each hike unmissable
- Covers essential details: start/finish points, distance, duration, challenge level, when to go, permit info, safety, getting there, accommodation, food and more

Alaska, Lonely Planet (15th ed. May 26) kr. 219,00  
 ISBN 9781837584147 kr. 175,20

Discover Alaska's most popular experiences and best kept secrets from looking for grizzly brown bears on the Denali Park Road, to kayaking in the rugged wilderness of Resurrection Bay, and visiting the Alaska Folk School in Fairbanks for classes in everything from woodworking to cabin construction.

Build a trip to remember with Lonely Planet's Alaska travel guide: Our classic guidebook format contains the most comprehensive level of information for planning multi-week trips

Covers: Juneau & the Alexander Archipelago, Anchorage & Around, Prince William Sound, Kenai Peninsula, Denali & the Interior, Kodiak & Katmai, Nome & the Arctic

Atlantic Canada, Lonely Planet (8th ed. May 26) kr. 219,00  
 ISBN 9781837584154 kr. 175,20

Lonely Planet's local travel experts reveal all you need to know to plan the trip of a lifetime in this latest edition of our guide to Atlantic Canada.

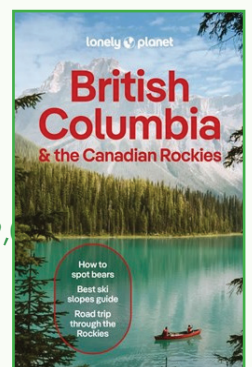



Discover Atlantic Canada's most popular experiences and best kept secrets from driving Newfoundland's Viking Trail for Norse history, icebergs and World Heritage Sites; to feasting on freshly shucked oysters and warm lobster rolls in Victoria-by-the-Sea; and visiting New Brunswick's breathtaking New River Beach for a swim.

- Connect with Atlantic Canadian culture through stories that delve deep into local life, history and traditions
- Covers: Nova Scotia, New Brunswick, Prince Edward Island, Newfoundland & Labrador

British Columbia & the Canadian Rockies, Lonely Planet (11th ed. May 26) kr. 219,00  
 ISBN 9781838697020 kr. 175,20

Lonely Planet's local travel experts reveal all you need to know to plan the trip of a lifetime in this latest edition of our guide to British Columbia & the Canadian Rockies.

Discover British Columbia & the Canadian Rockies' most popular ex-



periences and best kept secrets from taking an Indigenous-led whale-watching tour through the waters of Tofino, to snacking your way through the food stalls of the Granville Island Public Market, and taking the hike of a lifetime on a multi-day backpacking trek along the West Coast Trail.

Connect with British Columbia & the Canadian Rockies culture through stories that delve deep into local life, history and traditions

Covers: Vancouver, Vancouver Island, British Columbia, Alberta, Yukon Territory, Banff & Jasper National Parks

Ireland, Lonely Planet (17th ed. May 26) kr. 229,00  
 ISBN 9781838698065 kr. 183,20

Discover Ireland's most popular experiences and best kept secrets from tapping your feet to trad music in the world-famous pubs of Dublin's Temple Bar; to taking a surf lesson on the sands of Tramore, County Waterford's summer playground; and clambering over the ruins of Dunluce Castle to gawp at its spectacular setting on the Causeway Coast.

- Covers: Dublin; Wicklow & Kildare; Wexford, Waterford, Carlow & Kilkenny; Cork; Kerry; Limerick & Tipperary; Clare; Galway; Mayo & Sligo; Donegal; The Midlands; Meath, Lough, Monaghan & Cavan; Belfast; Down & Armagh; Derry & Antrim; Fermanagh & Tyrone.




Montreal & Quebec City, Lonely Planet (7th ed. May 26) kr. 199,00  
 ISBN 9781837584185 kr. 159,20

Lonely Planet's local travel experts reveal all you need to know to plan the trip of a lifetime in this latest edition of our guide to Montreal & Quebec City.

Discover Montreal & Quebec City's most popular experiences and best kept secrets from drinking in the panoramic views from the Belvedere Kondiaronk lookout in Parc du Mont-Royal; to getting your sugar fix at cabanes a sucre where steaming maple syrup is cooled in the snow; and listening to world-class music at jazz bars and dens like Casa del Popolo.

- Covers: Old Montreal; Parc Jean-Drapeau; Downtown; Rue St-Denis & the Village; Plateau Mont-Royal & the Northeast; Little Italy, Mile End & Outremont; Lachine Canal, Little Burgundy & the Southwest



## LONELY PLANET BEST BIKE RIDES

Best Bike Rides Canada, Lonely Planet (1st ed. May 2026) kr. 209,00  
 ISBN 9781838696917 kr. 167,20

Lonely Planet's Best Bike Rides Canada reveals 35 incredible two-wheeled escapes - with maps - so you can experience even more of this extraordinary country.

Get ready for an unforgettable bike ride across Canada and discover exhilarating cycling adventures that range from a couple of hours to a full day. Admire wild and rugged beaches with stunning coastal views, indulge in gastronomic delights, and explore historic and charming cities.

Covers: Ontario, Quebec, Nova Scotia, New Brunswick, Prince Edward Island, Newfoundland & Labrador, Manitoba, Saskatchewan, Alberta, British Columbia, Yukon Territory, Northwest Territories, Nunavut



## LONELY PLANET CITY MAPS

Montreal City Map, Lonely Planet (2nd ed. May 26) kr. 79,00  
 ISBN 9781787015913 kr. 63,20



Experience your dream trip with Lonely Planet's Montreal City Map, the ultimate travel tool to help you plan and navigate your way around amazing local sights, landmarks and attractions.

Explore the buzzing Rue St-Denis with its carnivalesque collection of restaurants, brasseries, cafes and art venues; head over to Montreal's Old Port to hop on a boat cruise; pack a picnic and find a shady spot to eat in Parc Du Mont-Royal; and decide where you want to go next and what you want to see in each of the city's exciting neighbourhoods.

- Covers: Chinatown, Old Montreal, Quartier Latin, The Village, Downtown, Plateau Mont-Royal, Westmount

Vancouver City Map, Lonely Planet (2nd ed. May 26)

kr. 79,00

ISBN 9781787017900

kr. 63,20

Experience your dream trip with Lonely Planet's Vancouver City Map, the ultimate travel tool to help you plan and navigate your way around amazing local sights, landmarks and attractions.

Admire Stanley Park's dramatic forest-and-mountain ocean-front views, snack on deli treats and gourmet cheeses at Granville Island Public Market, while away an afternoon at the Museum of Anthropology, and decide where you want to go next and what you want to see in each of the city's exciting neighbourhoods.

Covers: Chinatown, Downtown, Dunderave, Fairview, Gastown, Granville Island, Hastings, Horseshoe Bay, Kitsilano, Mount Pleasant, North Vancouver, South Granville, West End, West Side, West Vancouver, Yaletown

Get ready for your next adventure with Lonely Planet's Vancouver City Map, the ultimate navigation tool to help you explore Vancouver's well-known attractions and best-kept secrets.



## LONELY PLANET EXPERIENCE

Experience Canada, Lonely Planet (1st ed. May 26)

kr. 229,00


ISBN 9781838697457

kr. 183,20

This latest edition of Lonely Planet's Experience Canada travel guide reveals exciting new ways to explore this iconic country with all the tools you need to create your own unique trip.

Discover amazing local experiences from walking across the Arctic Circle on the 100km Akshayuk Pass trail through a remote valley on Baffin Island; to stopping over in the Nunavut capital of Iqaluit to investigate the art, festivals and culture of the far north; and making a poutine pilgrimage to Quebec City where you'll find a zillion places to taste Canada's most famous dish.

Covers: Ontario, Quebec, Nova Scotia, New Brunswick, Prince Edward Island, Newfoundland & Labrador, Manitoba, Saskatchewan, Alberta, British Columbia, Yukon Territory, Northwest Territories, Nunavut



## LONELY PLANET KIDS

Kid's Guide to Italy, Lonely Planet (1st ed. May 26)


kr. 169,00

ISBN 9781837587711

kr. 135,20

Get ready for an epic adventure like no other with our awesome series of kid's travel guides featuring the most amazing countries around the world. Italy, here we come!

Did you know that Italy is home to the Temple of Sound—the fastest car racing track in the world, or that there's a gelato museum where you can taste Italy's famous creamy dessert, or that you can visit a flooded medieval crypt that's full of goldfish? Ignite curious minds



with this fascinating guidebook for children and unlock the magic of Italy once and for all.

Kid's Guide to Japan, A, Lonely Planet (1st ed. May 2026) kr. 169,00  
 ISBN 9781837587735 kr. 135,20


Inside A Kid's Guide to Japan:

- The perfect introduction to Japan for kids
- Packed with wow-factor facts, 'what's the difference?' challenges, vibrant photography, and more
- Showcases all the top spots with the insider scoop on how to get around, super celebrations, hidden gems, tasty treats and secret and surprising places (there's even a Super Nintendo World!)
- Awesome illustrated maps show kids the country's top sights

Written by Anna Brett with a lively and engaging style throughout.

Anna has written numerous children's books including Lonely Planet's Kids' Daredevils' Guide to Dangerous Places, Daredevil's Guide to Outer Space, World's Coolest Jobs, The Incredible Human Body Tour, and Your Ultimate Travel Adventure List


The ultimate one-stop shop for mini-explorers to learn all about Japan. Let the adventure begin!



My Amazing Travel Journey, Lonely Planet (1st ed. May 26) kr. 149,00  
 ISBN 9781806532940 kr. 119,20

The ultimate fun-filled travel journal for globetrotting kids to write, draw, play games and capture special memories during their next big trip! This all-in-one journal, scrapbook and sketchbook is an extension of the Lonely Planet Kids 'A Kid's Guide To' series, and is the perfect keepsake for curious adventurers. Packed with fun prompts, fill-ins, games, and spaces for notes, pictures and scribbles, kids can record their favourite moments whether they're jet-setting across continents, hitting the road, or exploring closer to home.

Get kids to engage with their next trip away using this easy-to-carry journal that fits perfectly into a backpack and on a bookshelf. All they need is a pencil or pen!



## LONELY PLANET PLANNING MAPS

Lonely Planet Planning Map: Croatia (1st ed. May 2026) kr. 89,00  
 ISBN 9781806533282 kr. 71,20

Chart your dream trip to Croatia with Lonely Planet's Croatia Planning Map, the ultimate travel tool to help you navigate your way around this amazing country.

Visit Diocletian's Palace, roam Dubrovnik's City Walls, take a boat to the isle of Susak, and decide where to go and what to see next on a route that works for you.


Covers: Zagreb, Continental Croatia, Istria, Kvarner, Northern Dalmatia, Split & Central Dalmatia, Dubrovnik & Southern Dalmatia



Lonely Planet Planning Map: Germany (1st ed. May 2026) kr. 89,00  
 ISBN 9781806533299 kr. 71,20

Chart your dream trip to Germany with Lonely Planet's Germany Planning Map, the ultimate travel tool to help you navigate your way around this amazing country.

- Covers: Berlin, around Berlin, Hamburg & the North, Central Germany, Saxony, Munich, Bavaria, Stuttgart & the Black Forest, Frankfurt & Southern Rhineland, Cologne & Northern Rhineland, Lower Saxony & Bremen



Lonely Planet Planning Map: Iceland (1stk. ed. May 2026) kr. 89,00  
 ISBN 9781806533305 kr. 71,20

Chart your dream trip to Iceland with Lonely Planet's Iceland Planning Map, the ultimate travel tool to help you navigate your way around this amazing country. Swim between continents at Silfra Fissure; see Katla, one of Iceland's fiercest and most striking volcanoes; catch a glimpse of the Northern Lights; and decide where to go and what to see next on a route that works for you.

- Covers: Reykjavik, Southwest Iceland & the Golden Circle, Southeast Iceland, West Iceland, The Westfjords, North Iceland, East Iceland & The Highlands



Lonely Planet Planning Map: Switzerland (1st ed. May 2026) kr. 89,00  
 ISBN 9781806533312 kr. 71,20

Chart your dream trip to Switzerland with Lonely Planet's Switzerland Planning Map, the ultimate travel tool to help you navigate your way around this amazing country.

- Covers: Lake Geneva & Vaud; Fribourg, Drei-Seen-Land & the Jura Mountains; Bern & Bernese Oberland; Valais; Ticino; Central Switzerland; Northwest Switzerland; Zurich & Northeastern Switzerland; Graubunden; Liech




## LONELY PLANET POCKET

Dublin Pocket, Lonely Planet (8th ed. May 26) kr. 129,00  
 ISBN 9781838698867 kr. 103,20

Discover twice the city in half the time as Lonely Planet's local travel experts reveal all you need to know to plan the ultimate short trip to Dublin.

This latest edition uncovers the city's most popular experiences and unexpected surprises from exploring the elegant campus of Trinity College; to touring Dublin Castle, the former HQ of British Imperial power; and admiring rare artefacts at Ireland's best small museum, the Chester Beatty Library.

- Covers: Grafton Street & St Stephen's Green, Merrion Square & Around, Temple Bar, Kilmainham & The Liberties, North of the Liffey, Docklands, The Southside



Montreal & Quebec City Pocket, Lonely Planet (4th ed. May 26) kr. 129,00  
 ISBN 9781838699055 kr. 103,20

Discover twice the place in half the time as Lonely Planet's local travel experts reveal all you need to know to plan the ultimate short trip to Montreal & Quebec City.


This latest edition uncovers Montreal & Quebec City's most popular experiences and unexpected surprises from enjoying urban life on Rue St-Denis with its carnivalesque collection of restaurants; to taking in sweeping city views from the stunning Oratoire St-Joseph; and escaping the hustle with a leisurely stroll around Parc Jean-Drapeau. Covers: Montreal - Old Montreal; Downtown; Rue St-Denis & the Village; Plateau Mont-Royal; Little Italy, Mile End & Outremont; Lachine Canal, Little Burgundy & the Southwest. Quebec City - Old Town & Port; Outside the Old Town.



Toronto Pocket, Lonely Planet (3rd ed. May 26) kr. 129,00  
 ISBN 9781837584222 kr. 103,20

Build a trip to remember with Lonely Planet's Pocket Toronto travel guide:

Our Pocket guidebook format contains the best insider knowledge




for planning trips between 1 - 7 days  
 All-new structure and design that's easy to use so you can navigate Toronto effortlessly  
 - Covers: Waterfront; Entertainment & Financial Districts; Old Town, Corktown & Distillery District; Downtown Yonge; Kensington Market & Chinatown; Yorkville & the Annex; West End; East Toronto & Rosedale plus day trips to Niagara Falls

Vancouver Pocket, Lonely Planet (6th ed. May 26) kr. 129,00  
 ISBN 9781838699260 kr. 103,20  
 Vibrant photography and maps including a pull out map of Vancouver  
 Explore on foot! Walking tours in every chapter introduce each area's personality and unique experiences  
 Get fresh takes on must-visit sights from the Museum of Anthropology to VanDusen Botanical Garden and Science World  
 Essential information toolkit containing tips on arriving; navigating transport confidently; local etiquette; using money; LGBTIQ+ travel advice; useful words and phrases; accessibility; and responsible travel  
 Covers: Downtown & West End, Gastown & Chinatown, Yaletown & Granville Island, Main Street, Fairview & South Granville, Kitsilano & University of British Columbia plus day trips to Richmond Night Market, and Grouse Mountain




## MICHELIN

France 2026, Michelin Restaurants & Hotels kr. 299,00  
 ISBN 9782067272262 kr. 239,20  
 The MICHELIN Guide France is carefully researched, with objective recommendations to numerous restaurants & hotels. Anonymous inspectors use the famed Michelin star rating system to create an extensive selection of great places to eat for all budgets. Recommendations to 3,600 delicious restaurants & 700 hotels. From Starred to highly recommended restaurants traditional or starred restaurants for a special occasion. Awards such as the Bib Gourmand indicative of an affordable and enjoyable meal. Plates identifying restaurants offering a good meal. Covering traditional dishes and starred restaurant menus for every occasion...  
 (FRENCH LANGUAGE VERSION)



## BRADT TRAVEL GUIDES

Slow Travel: Isle of Wight, Bradt Travel Guide (2nd ed. May 26) kr. 245,00  
 ISBN 9781804693421 kr. 196,00  
 Part of Bradt's distinctive, award-winning series of 'Slow' travel guides to UK regions, the new, thoroughly updated second edition of Isle of Wight (Slow Travel) remains by far the longest and most detailed guidebook to this charming English island. The Isle of Wight is an island that is astonishingly and unexpectedly rich in wildlife, natural beauty, history, archaeology, classy museums and Victoriana. This is all the more remarkable for it being so close to the densely populated southern edges of England.  
 Twenty maps will help you navigate from one point of interest to another, take walks and enjoy cycle rides. Indeed, whatever your interest, Bradt's Isle of Wight (Slow Travel) will help you to plan and enjoy a visit to remember.




## INSIGHT GUIDES

Mexico, Insight Guide (12th ed. May 26)  
ISBN 9781839054662

kr. 249,00  
kr. 199,20

This beautifully illustrated Mexico guidebook is perfect for travellers planning longer trips. Written by Insight Guides' travel experts, it combines in-depth coverage of history, culture, and must-visit places with the visual appeal of an illustrated magazine. Stunning photos inspire excitement for those planning their journey. They also offer a captivating read for armchair travelers looking for a taste of Mexico from home.

- Free download of eBook - included with the purchase of the printed guidebook for convenient on-the-go reading
- Coverage includes: Mexico City, Baja California, the Sierras, north-west coast, El Bajío, Jalisco, Michoacán, Acapulco, Gulf Coast, Oaxaca, Tabasco, Chiapas, Yucatan



## ITM

Philippines, International Travel Maps  
ISBN 9781771296373

kr. 139,00  
kr. 111,00

This map covers the entire archipelago, with Luzon and the Visayas Islands dominating side 1, and the more southerly Mindanao region the second side. The more distant islands of South Palawan are shown in an inset, as is an inset map of central Manila. Copious capsule comments are scattered throughout the map, as while most of us

know about the country, few of us know its fascinating history or many attractions. This is a country worth investing in exploring over an extended time period, and this is just the best map to take along.



Rwanda & Burundi, International Travel Maps  
ISBN 9781771296748

kr. 129,00  
kr. 103,20

Of all of the countries located on the African continent, the two small former-Belgium countries of Rwanda and Burundi are part and parcel of the turbulence often seen in that continent. Both are very scenic, and while both are reasonably passive at the moment, neighbouring Katanga/Kivu in DEM Congo isn't, and this spills over into Rwanda in particular. Side 1 concentrates on Rwanda, with its capital of Kigali, while side 2 focusses on Burundi, with its capital of Bujumbura (in-

set maps of both cities are included and, again, these are the only maps of these urban areas in print). Rwanda's big attraction is Lake Kivu, and while ferry boats do ply the waters between Goma and Bukavu, they are not for the faint of heart. Burundi's treasure is Lake Tanganyika, with a ferry going to Nyanza in the far south, and on into Tanzania. There are border posts to DEM Congo in the west (not recommended if you want to live to retirement), and to Ngara, in Tanzania.



Tokyo & Region, International Travel Maps  
ISBN 9781771298179

kr. 129,00  
kr. 103,20

Tokyo is one of the largest and most complex cities in the world. As the capital of Japan and close to the international airports of Narita and Haneda, it is the entry point for most visitors to Japan. As well, it is an interesting city and a historic centre, full of touristic sites well-worth a visit, fabulous shopping experiences, and a transit network that is very easy to use. Our map covers the touristic centre of a vast urban complex, from Shinjuku in the west to Asakusa in the east and from the Ginza north to Ikebukuro. The streets, rail lines, and rapid transit lines are all shown, as well as a large




inset map showing the many transit rail options throughout the Tokyo region. The city includes an anomaly unlike any other city. Tokyo in the scale 1:14.000 and region in 1:600.000.

## JONGLEZ

Secret Brussels (7th ed. April 2026)  
ISBN 9782387150035

kr. 209,00  
kr. 167,20

Let Secret Brussels guide you around the unusual and unfamiliar. Step off the beaten track with this fascinating Brussels guide book. Let our local experts show you the well-hidden treasures and hidden places of this historic city. Featuring over 300 unusual and unfamiliar places, this Secret Brussels guide is ideal for local inhabitants, curious visitors and armchair travellers alike. An indispensable guide for those who thought they knew Brussels well or would like to discover a different side of the city.



Secret Prague (4th ed. Apr. 2026)  
ISBN 9782361957834

kr. 199,00  
kr. 159,20

Let Secret Prague guide you around the unusual and unfamiliar. Ideal for local inhabitants, curious visitors and armchair travellers alike. The places included in this guide are unusual and unfamiliar, allowing one to step off the beaten track.



Inside Secret Prague:

The message in the hidden palindrome on Charles Bridge.

The largest wind tunnel in the Czech Republic.

A fragment of the Great Pyramid of Cheops in a pet cemetery.

A clock that runs backwards.

An indispensable guide for those who thought they knew Prague well, or who would like to discover the hidden face of the city.



Secret Tuscany (4th ed. April 2026)  
ISBN 9782361958701

kr. 209,00  
kr. 167,20


Let Secret Tuscany guide you around the unusual and unfamiliar. Step off the beaten track with this fascinating Tuscany guide book and let our local experts show you the well-hidden treasures of this beautiful region. Ideal for local inhabitants and curious visitors alike. An indispensable guide for those who think they know Tuscany well or for those who wish to discover the secret face of the region.

## MARCO POLO

Polen, Marco Polo Atlas  
ISBN 9783575024466

kr. 249,00  
kr. 199,20

Atlas over Polen i A4 format med spiralryg i målestokken 1:300.000. Oversigtskort i kortets omslag, lille beskrivelse af de 30 største seværdigheder, afstandstabel, register, 17 bykort samt 7 bykort over de største byers indfaldsveje, 16 siders Europaoversigtskort i målestokken 1:4,5 mill. Med forklarende tekster på dansk.



## POPOUT

Barcelona Popout Maps  
ISBN 9781917131735

kr. 69,00  
kr. 55,20

Discover the Catalan delights of Barcelona with the help of this genuinely pocket-sized, pop-up map. Small in size, yet big on detail, this compact, dependable Barcelona city map will ensure you don't miss a thing. Fold size: 95mm x 130mm. Sheet size: 215mm x 225mm per sheet




Approx scale: 1:27000 city centre map. Scale to be used as a guideline only.

Venice Popout Maps kr. 69,00  
 ISBN 9781917131742 kr. 55,20  
 Discover the magical canals and romantic palaces of Venice with the help of this genuinely pocket-sized, pop-up map. Small in size, yet big on detail, this compact, dependable Venice city map will ensure you don't miss a thing.  
 Fold size: 95mm x 130mm. Sheet size: 215mm x 225mm.




## ROUGH GUIDES

Naples, Pompeii and the Amalfi Coast (6th ed. May 26) kr. 215,00  
 ISBN 9781835294284 kr. 172,00  
 Ideal for independent travellers, this guidebook to Naples, Pompeii and the Amalfi Coast, written by Italy experts, goes beyond the basics. It blends must-see sights with hidden gems and offers unmatched practical guidance for seamless planning and on-the-go exploration. Packed with in-depth advice often missing from other guides, it helps you navigate with ease. From using public transport to discovering the best dining, accommodations, and local experiences, this guide covers it all. Every detail you need for a smooth and enriching journey.  
 - Coverage includes: Naples, the Campi Flegrei, Pompeii and south of Naples, Sorrento and its peninsula, the islands, North of Naples, the Amalfi Coast.



Portugal, Rough Guide (18th ed. 26) kr. 245,00  
 ISBN 9781835294222 kr. 196,00  
 Inside this Portugal travel book, you'll find:  
 - Regional deep dive - in-depth coverage of key areas with curated experiences and honest reviews  
 - Itinerary samples - tailored plans for different trip lengths and travel styles  
 - Practical information - essential tips on getting there, using public transport, avoiding crowds, saving time and money, and traveling responsibly  
 - Coverage includes: Lisbon, Estremadura, Ribatejo, Coimbra, the Beira Litoral, Beira Alta, Beira Baixa, Porto, the Rio Douro, the Minho, Tras-os-Montes, Alentejo, the Algarve.




Rome, Rough Guide (10th ed.26) kr. 235,00  
 ISBN 9781835294062 kr. 188,00  
 Ideal for independent travellers, this guidebook to Rome, written by Italy experts, goes beyond the basics. It blends must-see sights with hidden gems and offers unmatched practical guidance for seamless planning and on-the-go exploration. Packed with in-depth advice often missing from other guides, it helps you navigate with ease. From using public transport to discovering the best dining, accommodations, and local experiences, this guide covers it all. Every detail you need for a smooth and enriching journey.  
 Coverage includes: Centro Storico, Camp de'Fiori and the Ghetto, Piazza Venezia, Capitoline Hill, Ancient Rome, The Tridente and Trevi, The Quirinale and Via Veneto, Monte, Termini and the Esquiline, Celian Hill and San Giovanni, Aventine Hill, Trastevere and the Janiculum Hill, Villa Borghese, The Vatican.



Sicily, Rough Guide (13th ed. May 26)  
ISBN 9781835294239

kr. 235,00  
kr. 188,00

Ideal for independent travellers, this guidebook to Sicily, written by Italy experts, goes beyond the basics. It blends must-see sights with hidden gems and offers unmatched practical guidance for seamless planning and on-the-go exploration. Packed with in-depth advice often missing from other guides, it helps you navigate with ease. From using public transport to discovering the best dining, accommodations, and local experiences, this guide covers it all. Every detail you need for a smooth and enriching journey.



Slovenia, Rough Guide (6th ed. 26)  
ISBN 9781835294383

kr. 245,00  
kr. 196,00


Ideal for independent travellers, this guidebook to Slovenia, written by Slovenia experts, goes beyond the basics. It blends must-see sights with hidden gems and offers unmatched practical guidance for seamless planning and on-the-go exploration. Packed with in-depth advice often missing from other guides, it helps you navigate with ease. From using public transport to discovering the best dining, accommodations, and local experiences, this guide covers it all. Every detail you need for a smooth and enriching journey. Coverage includes: Ljubljana and around, Northwest Slovenia, the Soca Valley to the Istrian Coast, Southern Slovenia, Eastern Slovenia



Travelling with ADHD, Rough Guides Travel Edit  
ISBN 9781835295243

kr. 215,00  
kr. 172,00

Plan Smart. Travel Bold. Thrive with ADHD - a travel guide designed for the way your brain works. From planning pitfalls to sensory overload, this book helps ADHD travellers navigate challenges - and harness their unique strengths for unforgettable trips. Whether you're a spontaneous adventurer or a nervous first-timer, Travelling with ADHD gives you the structure, support and inspiration to travel on your own terms.



## ROUGH GUIDE MINI/POCKET

Glasgow, Mini Rough Guide (1st. ed. Jun 26)  
ISBN 9781835295116

kr. 130,00  
kr. 104,00


- What's new and when to go - an overview of recent changes in the destination, plus seasonal insights and sustainable travel tips.
- Tailored trip plans - three unique itineraries, including a Perfect day for a short break.
- Food and drink - recommendations on local specialities and the best dining experiences.
- Coverage includes: Cathedral Square, The East End, The Merchant City, Glasgow Central, George Square, Centre West, The West End, Clydeside, Southside, The Trossachs, The Clyde Valley, Islands of the Clyde.



Guernsey, Mini Rough Guide (2nd ed. May 26)  
ISBN 9781835294116


kr. 130,00  
kr. 104,00

This mini pocket Guernsey is perfect for travellers looking for essential information in a compact format. Written by Rough Guides' experts, it provides key details on must-see places, top attractions, and curated recommendations to help you make the most of your trip. With suggested itineraries, dining tips, and practical advice, it's your go-to companion for a seamless travel experience.




Kefalonia, Mini Rough Guide (2nd ed. May 26) kr. 130,00  
 ISBN 9781835294314 kr. 104,00

This mini pocket Kefalonia is perfect for travellers looking for essential information in a compact format. Written by Rough Guides' experts, it provides key details on must-see places, top attractions, and curated recommendations to help you make the most of your trip. With suggested itineraries, dining tips, and practical advice, it's your go-to companion for a seamless travel experience.




Lisbon, Mini Rough Guide (2nd ed. Jun 26) kr. 130,00  
 ISBN 9781835294390 kr. 104,00

This mini pocket Lisbon is perfect for travellers looking for essential information in a compact format. Written by Rough Guides' experts, it provides key details on must-see places, top attractions, and curated recommendations to help you make the most of your trip. With suggested itineraries, dining tips, and practical advice, it's your go-to companion for a seamless travel experience. Coverage includes: Alfama, Sao Vicente de Fora, Castelo de Sao Jorge, Se, Baixa, Rossio, Bairro Alto, Sao Roque and Carmo churches, Chiado, Sao Bento Palace, Lapa, Belem, Mosteiro dos Jeronimos, Museu Gulbenkian, Parque das Nacoes, Queluz, Sintra, Mafra, Ericeira, Estoril Coast.




Paris Pocket, Rough Guide (7th ed May 26) kr. 145,00  
 ISBN 9781835294321 kr. 116,00

This pocket-sized Paris guidebook is perfect for tourists looking to explore Paris's best sights and experiences. Written by France experts, it combines in-depth coverage of key sights and hidden gems with a wealth of practical tips. From navigating the destination to saving time and money, it's packed with advice to make your trip effortless. Coverage includes: The Islands, the Louvre, Champs-Elysees and Tuileries, Eiffel Tower, the Grands Boulevards and passages, Beaubourg and Les Halles, the Marais, Bastille and Bercy, Quartier Latin, St-Germain, Montparnasse and southern Paris, Montmartre and northern Paris, the Bois de Boulogne and western Paris.



Sardinia, Mini Rough Guide (1st ed. Jun. 26) kr. 130,00  
 ISBN 9781835294413 kr. 104,00

Curated recommendations of places - expert picks of main attractions, family-friendly activities, relaxing spots, and the best photo opportunities. Coverage includes: Cagliari, Villasimius, Costa Rei, Pula, Nora, Isola di Sant'Antioco, Isola di San Pietro, Costa Verde, Oristano, Sinis Peninsula, Santa Cristina, Nuoro, Orgosolo, Orosei, Olbia, Costa Smeralda, Arzachena, Arcipelago della Maddalena, Alghero, Bosa, Stintino.



Zakynthos, Mini Rough Guide (2nd ed. May 26) kr. 130,00  
 ISBN 9781835294451 kr. 104,00

This mini pocket Zakynthos is perfect for travellers looking for essential information in a compact format. Written by Rough Guides' experts, it provides key details on must-see places, top attractions, and curated recommendations to help you make the most of your trip. With suggested itineraries, dining tips, and practical advice, it's your go-to companion for a seamless travel experience. Coverage includes: Zakynthos Town, Central Plain, The East Coast, Laganas Bay, Strofahdes Islets, The Hill Villages and West Coast, The North

